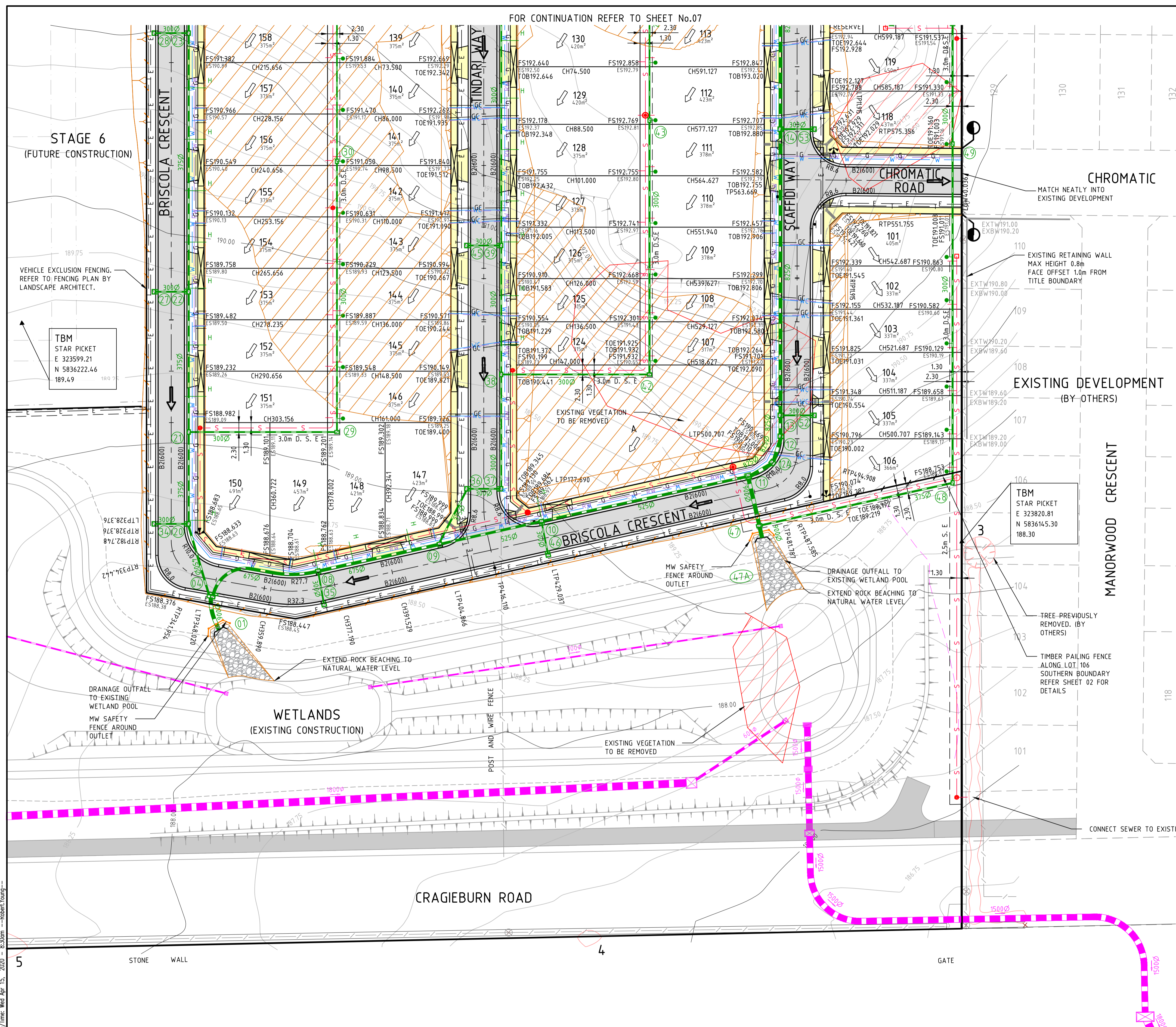


FOR CONTINUATION REFER TO SHEET No.07



TREE PROTECTION INFORMATION		
NUMBER	TPZ (m)	COMMENTS
3	-	REMOVED (BY OTHERS)
4	-	TO BE REMOVED
5	-	TO BE REMOVED
7	7.60	-
8	-	TO BE REMOVED
9	-	TO BE REMOVED
10	8.00	-
11	8.00	-
12	8.50	-
13	-	TO BE REMOVED
14	7.00	-

REFER TO STEM ABORICULTURE PTY LTD REPORT FOR FURTHER DETAILS  
 DATE: 28<sup>TH</sup> FEBRUARY 2017  
 REFER TO BOSCO JOHNSON PLANS FOR DETAILS  
 REF: 30710 001 - 30710AD  
 DATE: 2<sup>ND</sup> DECEMBER 2016  
 REFER TO LYSNA MASTER PLANS FOR DETAILS  
 REF: AA037 - 000JAW  
 DATE: 10<sup>TH</sup> OCTOBER 2018



**WARNING**  
 NO DRAINAGE WORKS SHALL COMMENCE UNTIL THE CONTRACTOR CONFIRMS THE I.L. OF ALL EXISTING DRAINS, AND CONFIRMS IN WRITING WITH THE ENGINEERING SUPERVISOR.

**WARNING!**  
 THE LOCATION OF EXISTING SERVICES SHOWN ON THESE PLANS MUST BE PROVEN ON SITE, THE APPROPRIATE AUTHORITY MUST BE CONTACTED AND THE SERVICES LOCATED PRIOR TO COMMENCEMENT OF ANY WORKS.

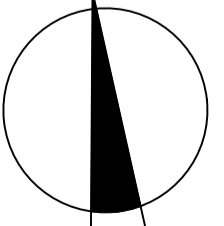

STREET NAME	WATER	NO-WATER	GAS	NBN	ELEC.	SEWER	POLES	BOK
BRISCOLA CRESCENT (NORTH)	2.90 S	2.40 S	2.00 S	1.75 N	2.60 N	1.00 N	*0.80	4.20
BRISCOLA CRESCENT (16m) (NORTH)	2.90 S	2.40 S	2.00 S	0.5 N	1.00 N	-	*0.80 S	2.20 N 4.20 S
BRISCOLA CRESCENT (16m) (SOUTH)	2.90 N	2.40 N	2.00 N	0.5 S	1.00 S	1.00 N	*0.80 N	2.20 S 4.20 N
BRISCOLA CRESCENT (16m) (WEST)	2.90 E	2.40 E	2.00 E	0.5 W	1.00 W	1.00 E	*0.80 E	2.20 W 4.20 E
CHROMATIC ROAD	2.30 N	2.80 N	2.10 N	1.80 S	2.40 S	-	*0.80	4.20
RENNISON DRIVE	3.00 S	2.50 S	2.10 S	1.80 N	2.40 N	-	*0.80	4.20
SCAFFIDI WAY	2.90 W	2.40 W	2.00 W	1.75 E	2.60 E	1.00 E	*0.80	4.20
TINDARI WAY	2.90 E	2.40 E	2.00 E	1.75 W	2.60 W	1.00 E	*0.80	4.20

\* FROM BACK OF KERB

REV	CONSTRUCTION ISSUE	AMENDMENTS	DATE	APPD.
0	CONSTRUCTION ISSUE		15/04/20	TL

Drawn R.YOUNG  
 Date 26/02/19  
 AN 1991169  
 Designed N. CARINO  
 Date 26/02/19  
 AN 3281012  
 Verified R.MASON  
 Date 15/03/19  
 AN 705203  
 Approved T.LIAKOPOULOS  
 Date 15/04/20  
 AN 888839

- LEGEND**
- Ex W - EXISTING WATER MAIN
  - Ex G - EXISTING GAS MAIN
  - Ex E - EXISTING ELECTRICAL CABLE
  - Ex S - EXISTING SEWER MAIN & MANHOLE
  - Ex T - EXISTING TELECOMM. CABLE AND PIT
  - Ex I - EXISTING ELEC. POLE & O'HEAD LINES
  - GC - GAS CONDUIT
  - W - WATER
  - T - TELECOMMUNICATIONS
  - E - ELECTRICITY
  - G - GAS
  - Property Inlets
  - House Drain (TYP. 1.0m INSIDE LOTS)
  - Stormwater Drain & Pit
  - Previous Stage SW Drain & Pit
  - Property Inlets
  - House Drain (TYP. 1.0m INSIDE LOTS)
  - GC - GAS CONDUIT
  - Water Conduit
  - Existing Stormwater Conduit
  - Permanent Survey Mark
  - Temporary Bench Mark
  - Existing Surface Level
  - Open Earth Drain (O.E.D.)
  - Limit of Works
  - ES21.64
  - FS21.650
  - TS5.0
  - Water
  - Telecommunications
  - Electricity
  - Gas
  - Street Name Sign
  - Regrade Lot at Min 1 in 150
  - Asphalt Pavement
  - Recycled Water Conduit
  - Indented Parking Bays
  - Conc Footpath / Driveway
  - Heritage Site - Fence Boundary
  - Filling Over 200mm
  - Existing Vegetation



Coords: MGA  
 Levels: AHD

Hor 1:500 0m 5m 10m 20m 30m  
 Scale @ A1/A3 1:500/1:1000

**STONEFIELDS ESTATE**  
**STAGE 1**  
**260 CRAIGIEBURN ROAD, WOLLERT**  
**DETAIL PLAN**  
**SHEET 01 OF 02**  
**Drawing No. 18259.01DP01 Rev 0**  
 Sheet No. 06 **CONSTRUCTION**  
 © Dalton Consulting Engineers Pty Ltd



VICTORIA  
 T 61 3 9813 7400  
 W dceng.com.au

ABN 78 429 221 049  
 QUEENSLAND  
 T 61 7 3374 9000  
 E info@dceng.com.au

Drawing File: C:\124\_Sydney\Area\STONEFIELDS\ME\18259.01 - Stonefields Estate - Stage 1\1473\DESIGN\01\_A01\04\_01.dwg  
 Drawing Title: Stage 1 - Detail Plan - Construction  
 Date/Time: Wed Apr 15, 2020 8:30am --Robert Young--

