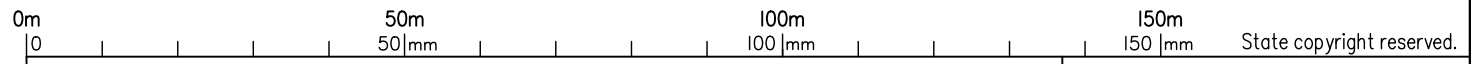


187
MAR6/17

Area of New Road
2705m²



THIS IS A PRELIMINARY PLAN. THE AREA AND SHAPE OF ALL LOTS AND ALL DIMENSIONS ARE APPROXIMATE AND HAVE BEEN DETERMINED FROM TOOHEY SURVEY DRAWING 201102-P1-D DATED 28/01/2021. TOOHEY SURVEY PTY LTD ACCEPTS NO RESPONSIBILITY FOR ANY AMENDMENTS TO LOT SHAPE AND AREA THAT MAY OCCUR DURING CONSTRUCTION. THIS NOTE IS AN INTEGRAL PART OF THIS PLAN. DATED 8/03/2021.

**Plan of Lots 8-20, 900, 1001
and Emt.A in Lot 13**

Cancelling Lots 2 & 3 on RP201363

LOCAL GOVERNMENT: **LOGAN CITY COUNCIL** LOCALITY: **LOGAN VILLAGE**

Meridian: *MGA, Zone 56, Vide CORS*

Survey Records: *No*

Scale: **1:1000**

Format: **STANDARD**

**Disclosure
SP323350**

WARNING : Folded or Mutilated Plans will not be accepted.
Plans may be rolled.
Information may not be placed in the outer margins.

(Dealing No.)

4. Lodged by

(Include address, phone number, email, reference, and Lodger Code)

i. Existing		Created		
Title Reference	Description	New Lots	Road	Secondary Interests
16775105	Lot 2 on RP201363	10-19, 900 & 1001	New Rd	Emt.A
16775106	Lot 3 on RP201363	8-12, 19, 20 & 1001	New Rd	

MORTGAGE ALLOCATIONS

Mortgage	Lots Fully Encumbered	Lots Partially Encumbered
718641100	13-18 & 900	10-12, 19 & 1001
719929552	8, 9 & 20	10-12, 19 & 1001

8-20, 900 & 1001	Por.186
Lots	Orig

2. Orig Grant Allocation :

3. References :
Dept File :
Local Govt :
Surveyor : 201102

5. Passed & Endorsed :
By : TOOHEY SURVEY PTY LTD
ACN 088 495 354
Date :
Signed :
Designation : Liaison Officer

6. Building Format Plans only.
I certify that :
* As far as it is practical to determine, no part of the building shown on this plan encroaches onto adjoining lots or road;
* Part of the building shown on this plan encroaches onto adjoining * lots and road
..... * Date
Cadastral Surveyor/Director *
*delete words not required

7. Lodgement Fees :
Survey Deposit \$
Lodgement \$
..... New Titles \$
Photocopy \$
Postage \$
TOTAL \$

8. Insert Plan Number
Disclosure
SP323350

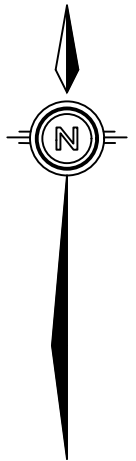
PRELIMINARY COPY

DRAFTSPERSON - CALLUM

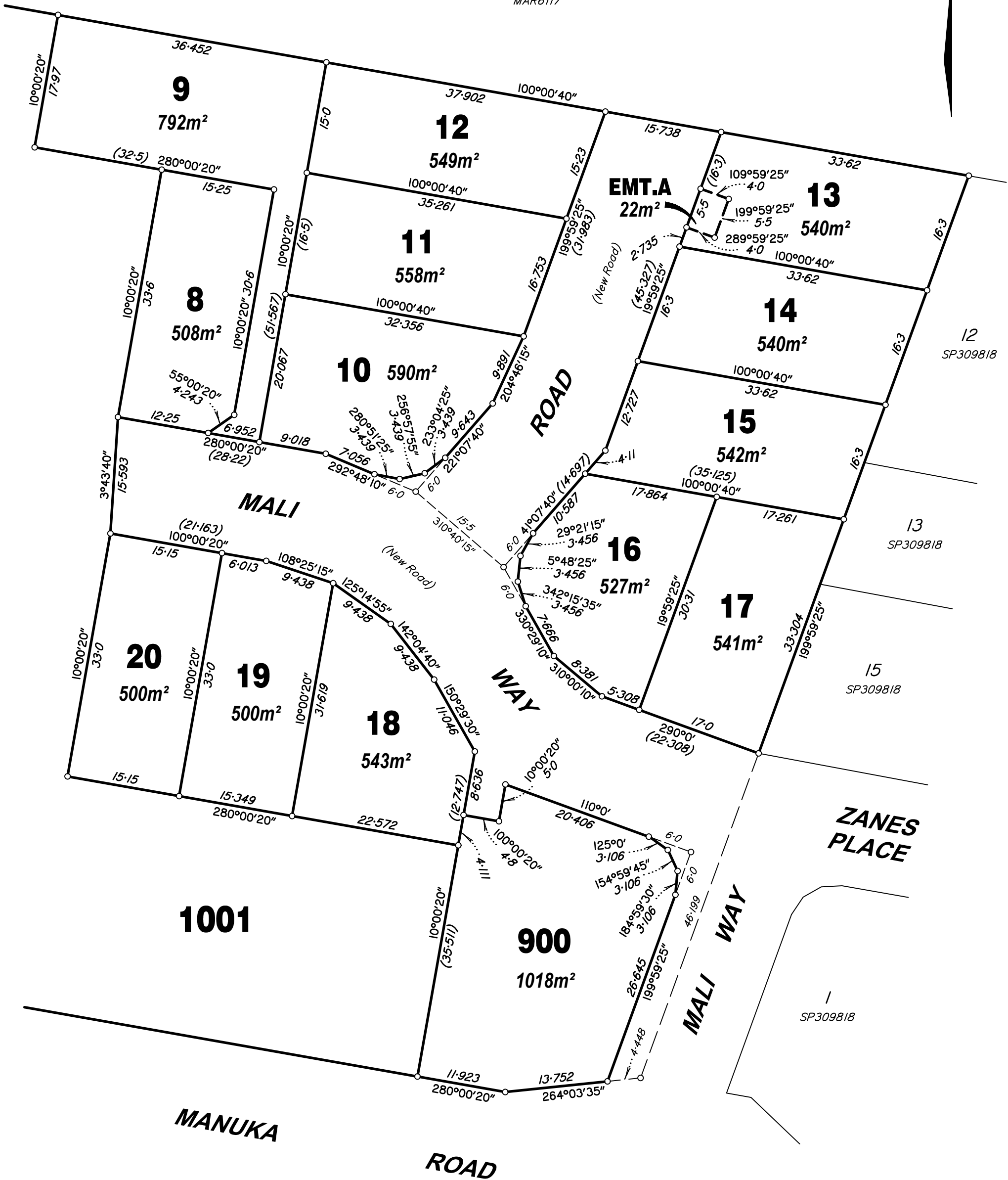
DRAWN - Stanfields

ST210099

201102



187
MAR6117



PRELIMINARY COPY

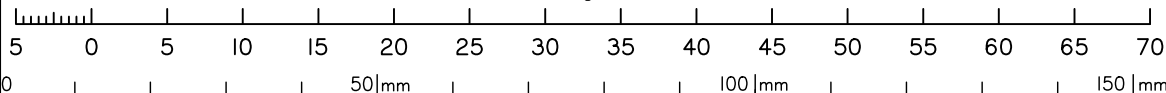
DRAFTSPERSON - CALLUM

DRAWN - Stanfields

ST210099

20102

Scale 1:500 - Lengths are in Metres.



State copyright reserved.

Insert Plan Number
Disclosure
SP323350