

**RAWSON
COMMUNITIES**

Leppington

Lot 401

LEGEND



STREET TREES



FINISHED SURFACE CONTOURS



SEWER SERVICE



EASEMENT FOR MAINTENANCE AND
ACCESS 0.9m WIDE



DENOTES ZERO LOT LINE

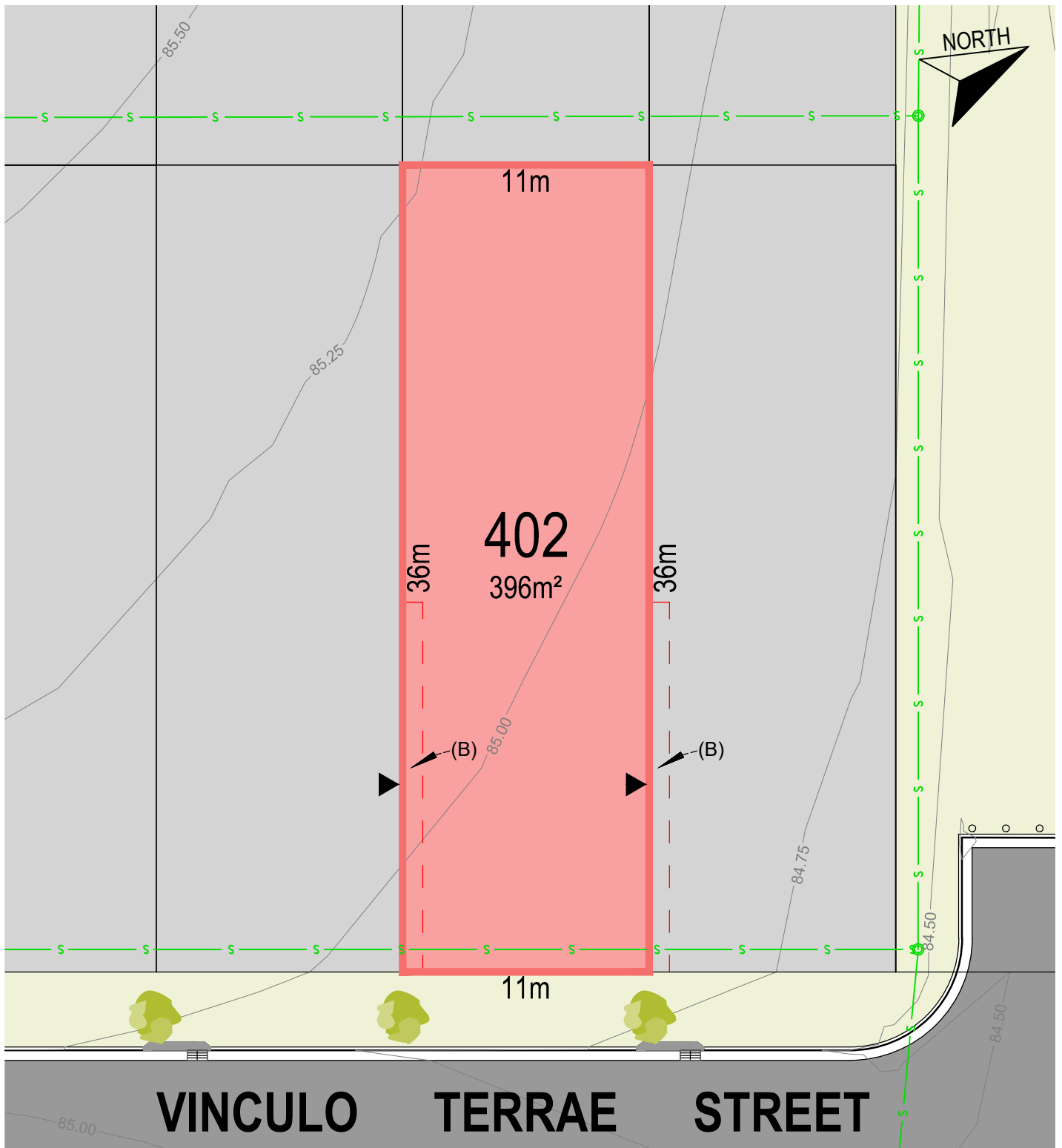


STORMWATER DRAINAGE PIT



SEWER PIT

DISCLAIMER: THIS LOT PLAN IS INDICATIVE ONLY.
PURCHASERS MUST RELY ON THEIR OWN ENQUIRIES, THE CONTRACT FOR SALE OF LAND AND THE BUILDING CONTRACT.
DIMENSIONS, CONTOURS AND AREAS ARE SUBJECT TO FINAL SURVEY AND ARE SUBJECT TO COUNCIL APPROVAL.
EASEMENT, SEWER, AND STREET TREE LOCATIONS ARE INDICATIVE ONLY AND ARE SUBJECT TO CHANGE.
INFORMATION IS ACCURATE AS OF 28 JULY 2020.



**RAWSON
COMMUNITIES**
Leppington

Lot 402

LEGEND



STREET TREES



FINISHED SURFACE CONTOURS



SEWER SERVICE



EASEMENT FOR MAINTENANCE AND
ACCESS 0.9m WIDE



DENOTES ZERO LOT LINE

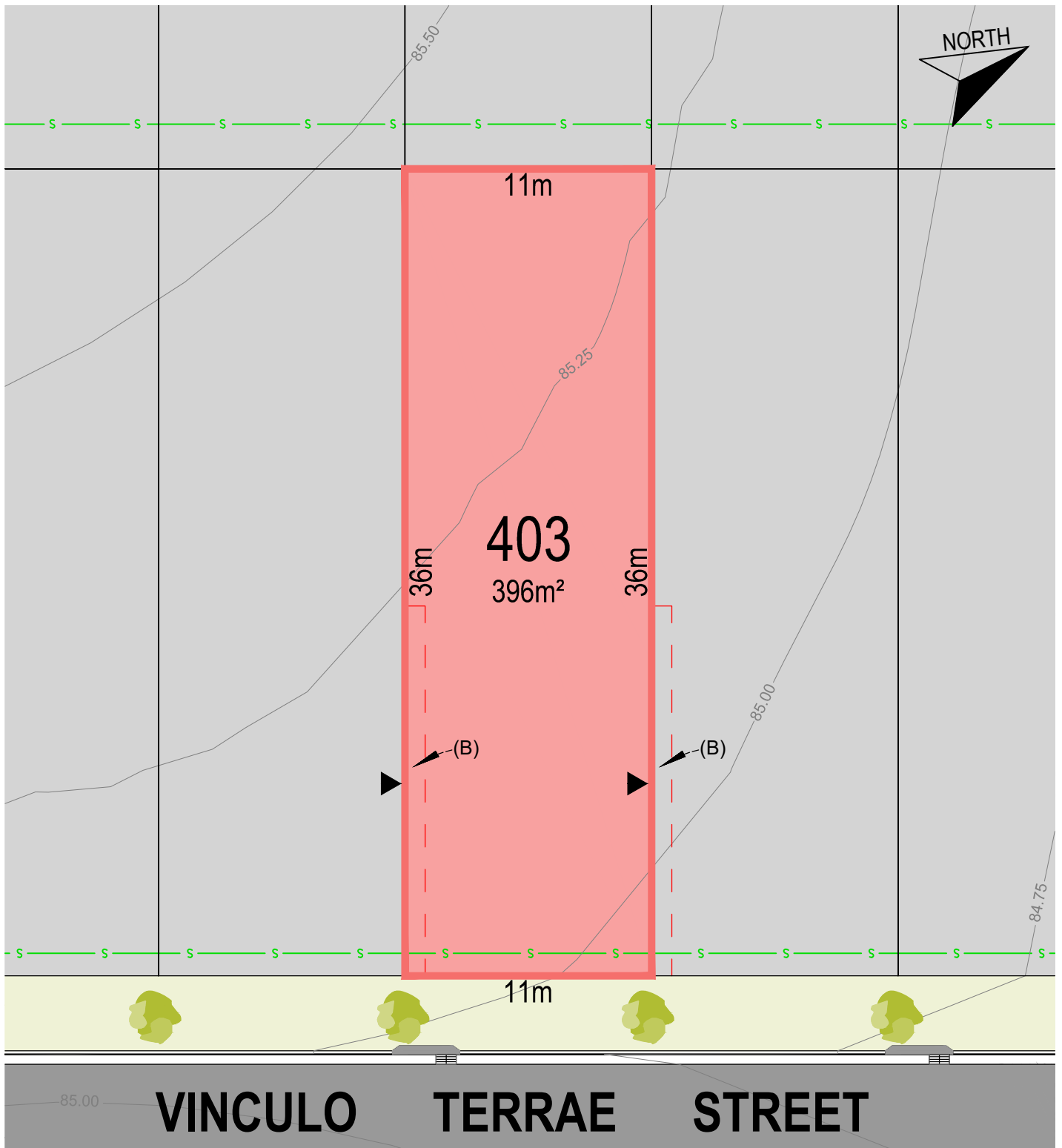


STORMWATER DRAINAGE PIT



SEWER PIT

DISCLAIMER: THIS LOT PLAN IS INDICATIVE ONLY.
PURCHASERS MUST RELY ON THEIR OWN ENQUIRIES. THE CONTRACT FOR SALE OF LAND AND THE BUILDING CONTRACT.
DIMENSIONS, CONTOURS AND AREAS ARE SUBJECT TO FINAL SURVEY AND ARE SUBJECT TO COUNCIL APPROVAL.
EASEMENT, SEWER, AND STREET TREE LOCATIONS ARE INDICATIVE ONLY AND ARE SUBJECT TO CHANGE.
INFORMATION IS ACCURATE AS OF 28 JULY 2020.



**RAWSON
COMMUNITIES**
Leppington

Lot 403

LEGEND



STREET TREES



FINISHED SURFACE CONTOURS



SEWER SERVICE



EASEMENT FOR MAINTENANCE AND
ACCESS 0.9m WIDE

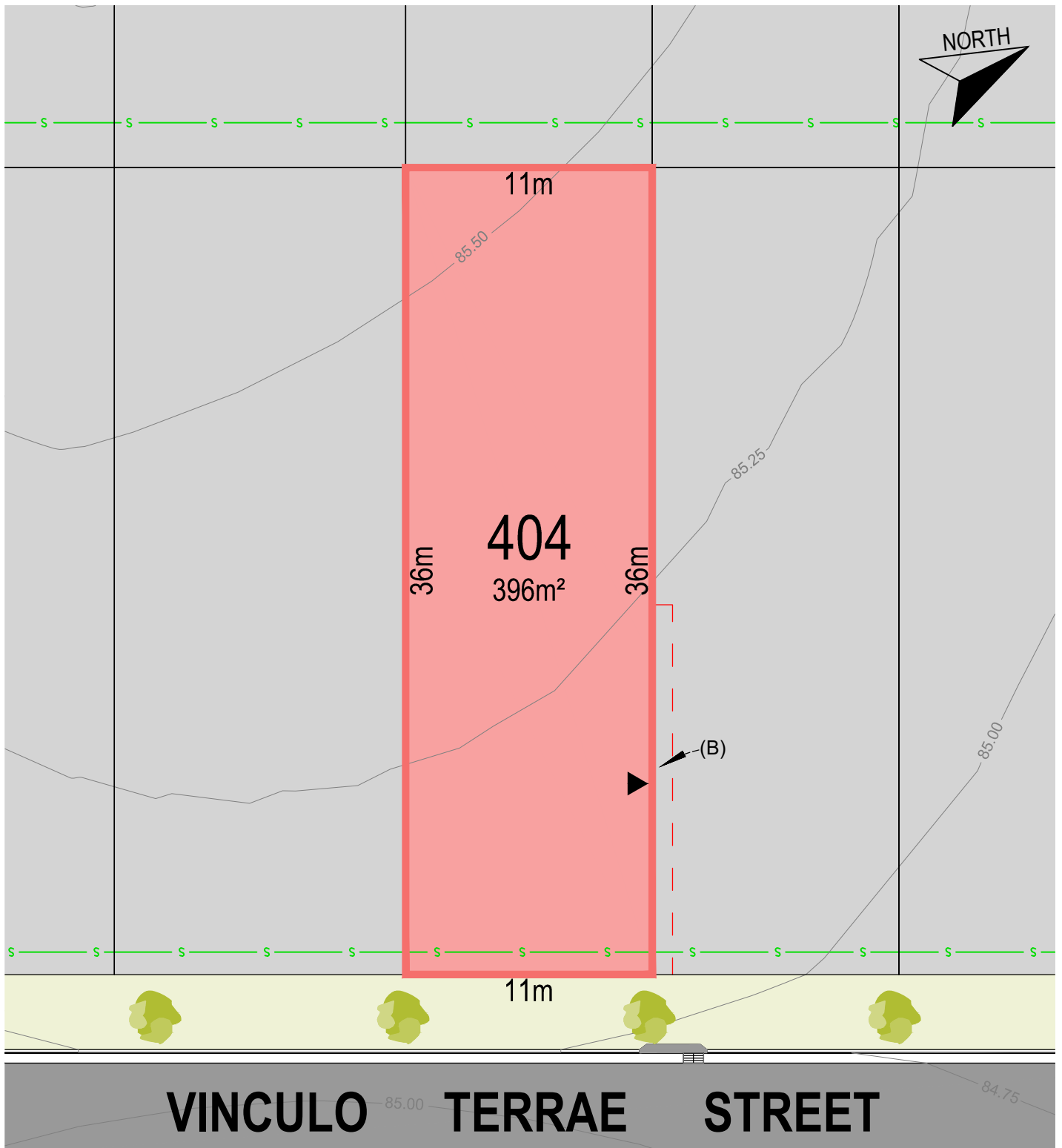


DENOTES ZERO LOT LINE



STORMWATER DRAINAGE PIT

DISCLAIMER: THIS LOT PLAN IS INDICATIVE ONLY.
PURCHASERS MUST RELY ON THEIR OWN ENQUIRIES. THE CONTRACT FOR SALE OF LAND AND THE BUILDING CONTRACT.
DIMENSIONS, CONTOURS AND AREAS ARE SUBJECT TO FINAL SURVEY AND ARE SUBJECT TO COUNCIL APPROVAL.
EASEMENT, SEWER, AND STREET TREE LOCATIONS ARE INDICATIVE ONLY AND ARE SUBJECT TO CHANGE.
INFORMATION IS ACCURATE AS OF 28 JULY 2020.



**RAWSON
COMMUNITIES**
Leppington

Lot 404

LEGEND



STREET TREES



FINISHED SURFACE CONTOURS



SEWER SERVICE



EASEMENT FOR MAINTENANCE AND
ACCESS 0.9m WIDE

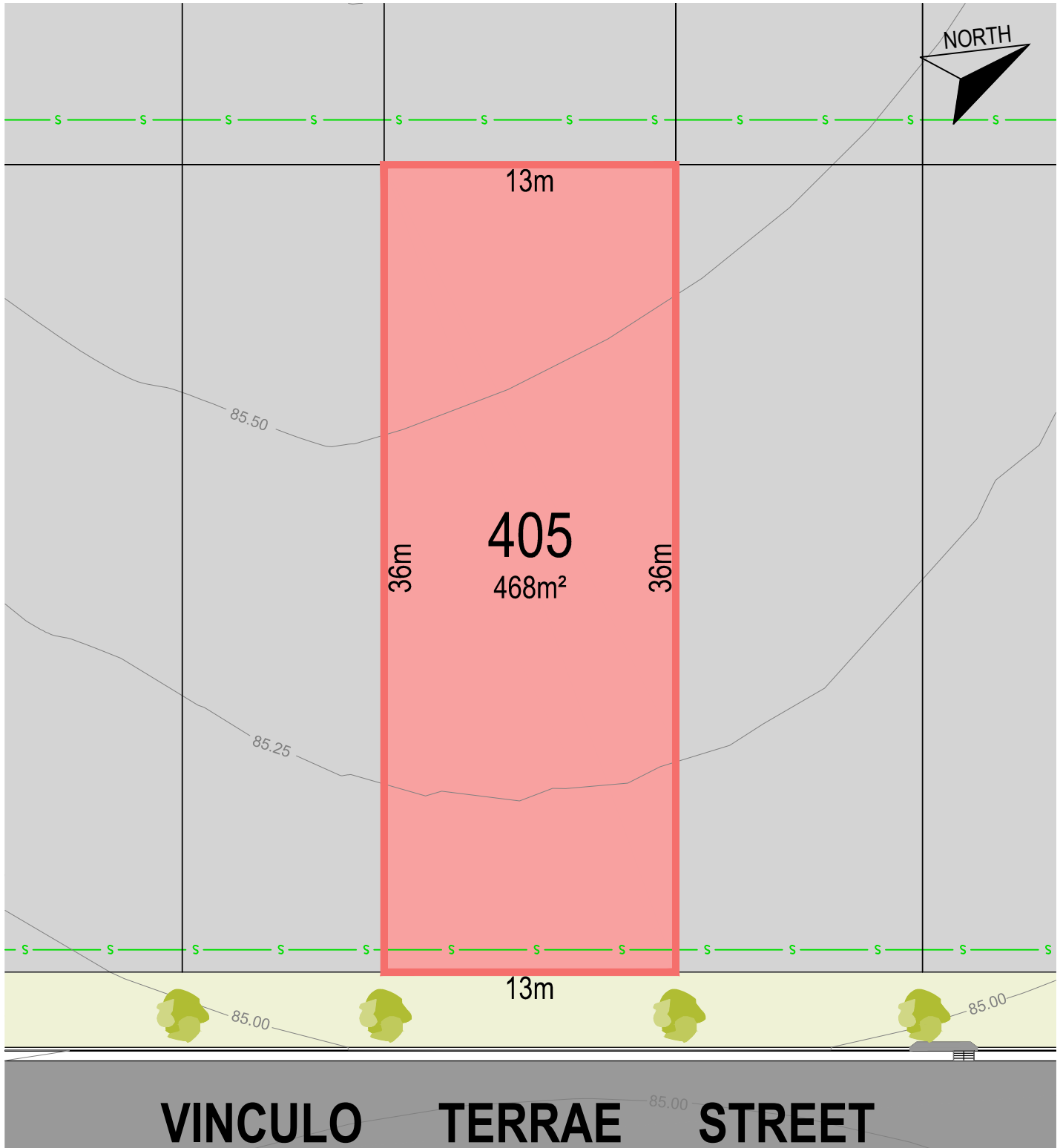


DENOTES ZERO LOT LINE



STORMWATER DRAINAGE PIT

DISCLAIMER: THIS LOT PLAN IS INDICATIVE ONLY.
PURCHASERS MUST RELY ON THEIR OWN ENQUIRIES. THE CONTRACT FOR SALE OF LAND AND THE BUILDING CONTRACT.
DIMENSIONS, CONTOURS AND AREAS ARE SUBJECT TO FINAL SURVEY AND ARE SUBJECT TO COUNCIL APPROVAL.
EASEMENT, SEWER, AND STREET TREE LOCATIONS ARE INDICATIVE ONLY AND ARE SUBJECT TO CHANGE.
INFORMATION IS ACCURATE AS OF 28 JULY 2020.



**RAWSON
COMMUNITIES**

Leppington

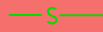
LEGEND



STREET TREES

85.00

FINISHED SURFACE CONTOURS



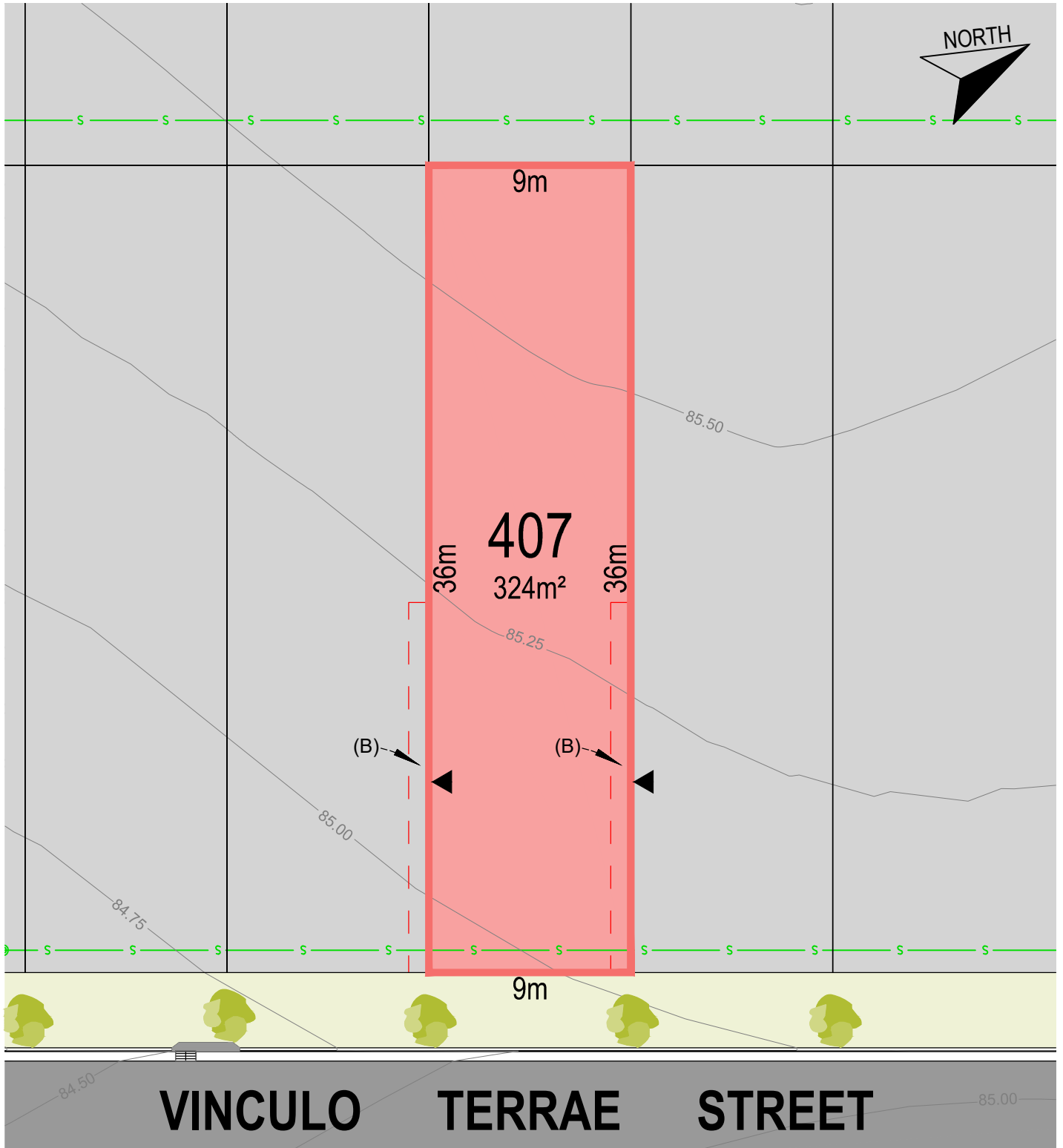
SEWER SERVICE



STORMWATER DRAINAGE PIT

Lot 405

DISCLAIMER: THIS LOT PLAN IS INDICATIVE ONLY.
PURCHASERS MUST RELY ON THEIR OWN ENQUIRIES, THE CONTRACT FOR SALE OF LAND AND THE BUILDING CONTRACT.
DIMENSIONS, CONTOURS AND AREAS ARE SUBJECT TO FINAL SURVEY AND ARE SUBJECT TO COUNCIL APPROVAL.
EASEMENT, SEWER, AND STREET TREE LOCATIONS ARE INDICATIVE ONLY AND ARE SUBJECT TO CHANGE.
INFORMATION IS ACCURATE AS OF 28 JULY 2020.








**RAWSON
COMMUNITIES**

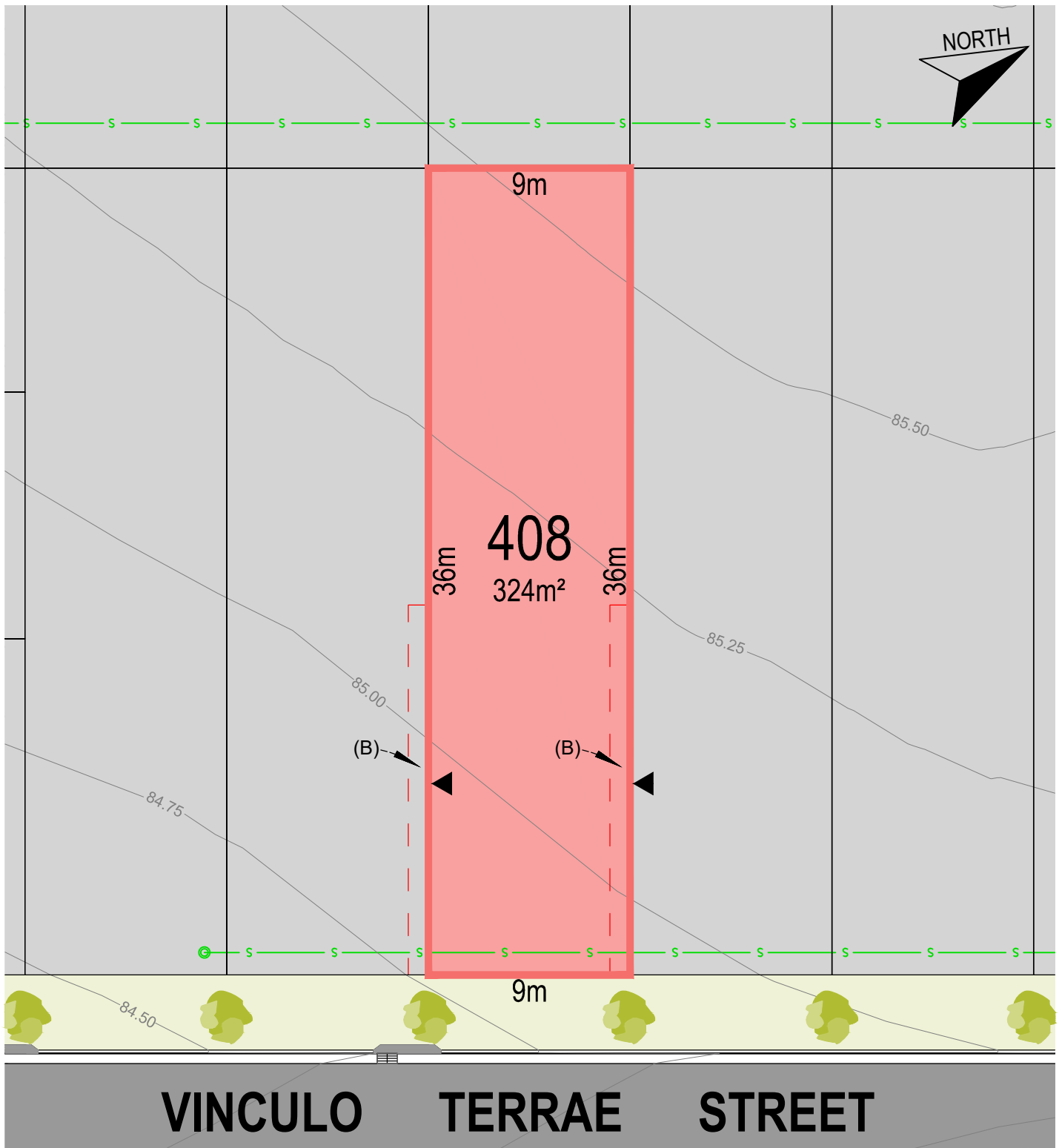
Leppington

Lot 407

DISCLAIMER: THIS LOT PLAN IS INDICATIVE ONLY.
PURCHASERS MUST RELY ON THEIR OWN ENQUIRIES. THE CONTRACT FOR SALE OF LAND AND THE BUILDING CONTRACT.
DIMENSIONS, CONTOURS AND AREAS ARE SUBJECT TO FINAL SURVEY AND ARE SUBJECT TO COUNCIL APPROVAL.
EASEMENT, SEWER, AND STREET TREE LOCATIONS ARE INDICATIVE ONLY AND ARE SUBJECT TO CHANGE.
INFORMATION IS ACCURATE AS OF 28 JULY 2020.

LEGEND

-  STREET TREES
-  FINISHED SURFACE CONTOURS
-  SEWER SERVICE
-  EASEMENT FOR MAINTENANCE AND ACCESS 0.9m WIDE
-  DENOTES ZERO LOT LINE
-  STORMWATER DRAINAGE PIT
-  SEWER PIT



**RAWSON
COMMUNITIES**
Leppington

Lot 408

LEGEND



STREET TREES



FINISHED SURFACE CONTOURS



SEWER SERVICE



EASEMENT FOR MAINTENANCE AND
ACCESS 0.9m WIDE



DENOTES ZERO LOT LINE

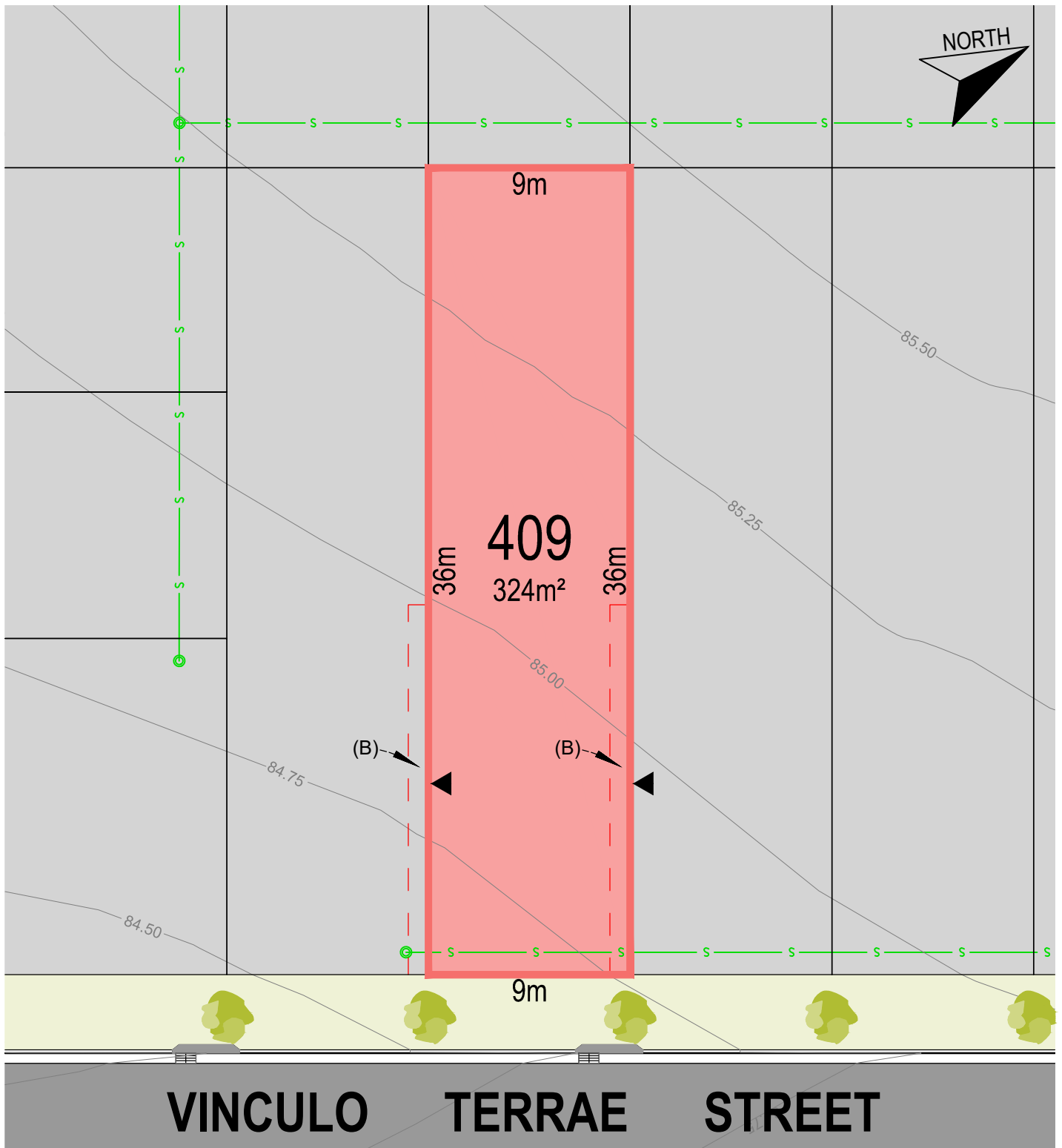


STORMWATER DRAINAGE PIT



SEWER PIT

DISCLAIMER: THIS LOT PLAN IS INDICATIVE ONLY.
PURCHASERS MUST RELY ON THEIR OWN ENQUIRIES. THE CONTRACT FOR SALE OF LAND AND THE BUILDING CONTRACT.
DIMENSIONS, CONTOURS AND AREAS ARE SUBJECT TO FINAL SURVEY AND ARE SUBJECT TO COUNCIL APPROVAL.
EASEMENT, SEWER, AND STREET TREE LOCATIONS ARE INDICATIVE ONLY AND ARE SUBJECT TO CHANGE.
INFORMATION IS ACCURATE AS OF 28 JULY 2020.



**RAWSON
COMMUNITIES**
Leppington

Lot 409

LEGEND



STREET TREES



FINISHED SURFACE CONTOURS



SEWER SERVICE



EASEMENT FOR MAINTENANCE AND
ACCESS 0.9m WIDE



DENOTES ZERO LOT LINE

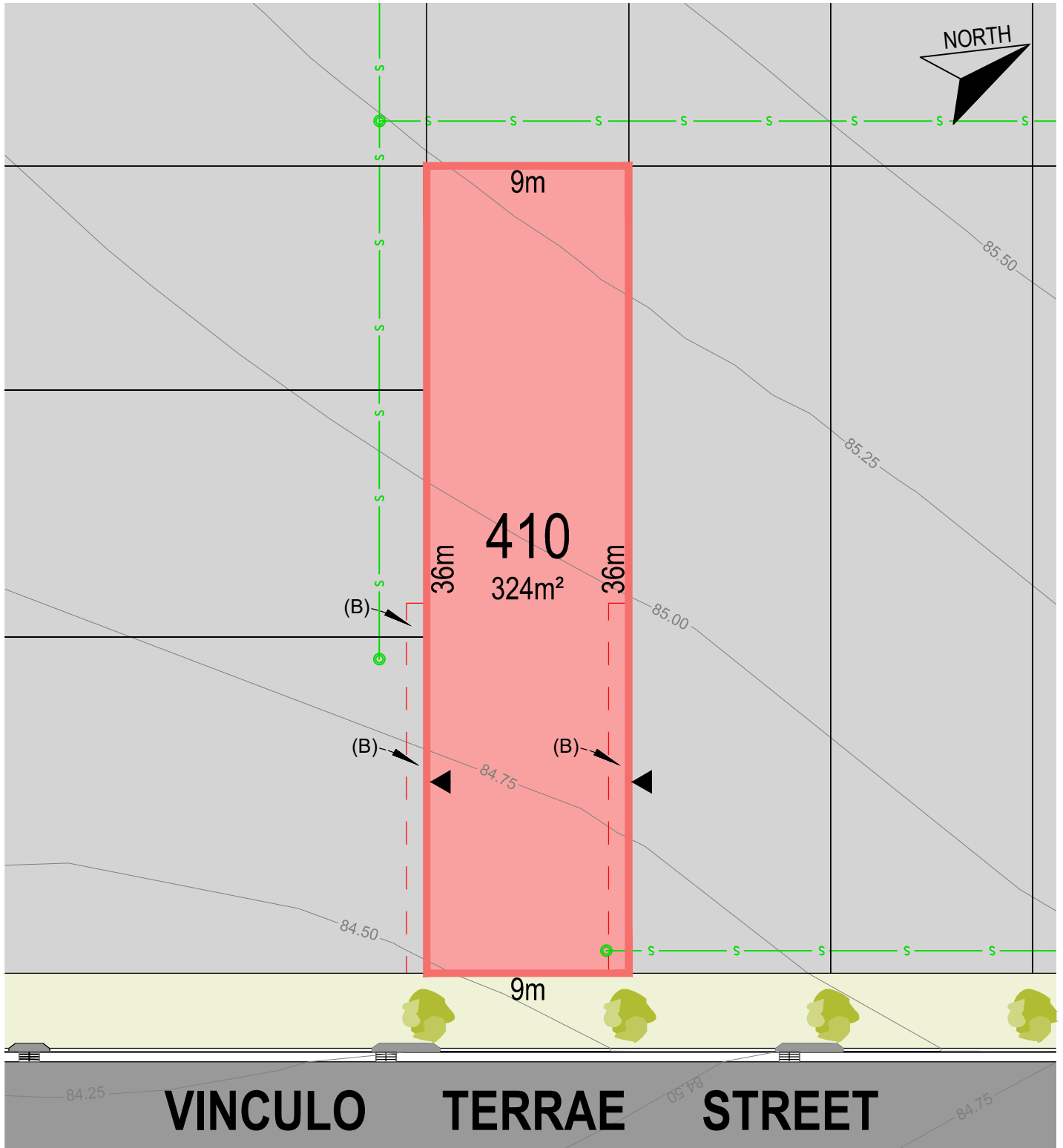


STORMWATER DRAINAGE PIT



SEWER PIT

DISCLAIMER: THIS LOT PLAN IS INDICATIVE ONLY.
PURCHASERS MUST RELY ON THEIR OWN ENQUIRIES. THE CONTRACT FOR SALE OF LAND AND THE BUILDING CONTRACT.
DIMENSIONS, CONTOURS AND AREAS ARE SUBJECT TO FINAL SURVEY AND ARE SUBJECT TO COUNCIL APPROVAL.
EASEMENT, SEWER, AND STREET TREE LOCATIONS ARE INDICATIVE ONLY AND ARE SUBJECT TO CHANGE.
INFORMATION IS ACCURATE AS OF 28 JULY 2020.



**RAWSON
COMMUNITIES**

Leppington

Lot 410

LEGEND



STREET TREES



FINISHED SURFACE CONTOURS



SEWER SERVICE



EASEMENT FOR MAINTENANCE AND
ACCESS 0.9m WIDE



DENOTES ZERO LOT LINE

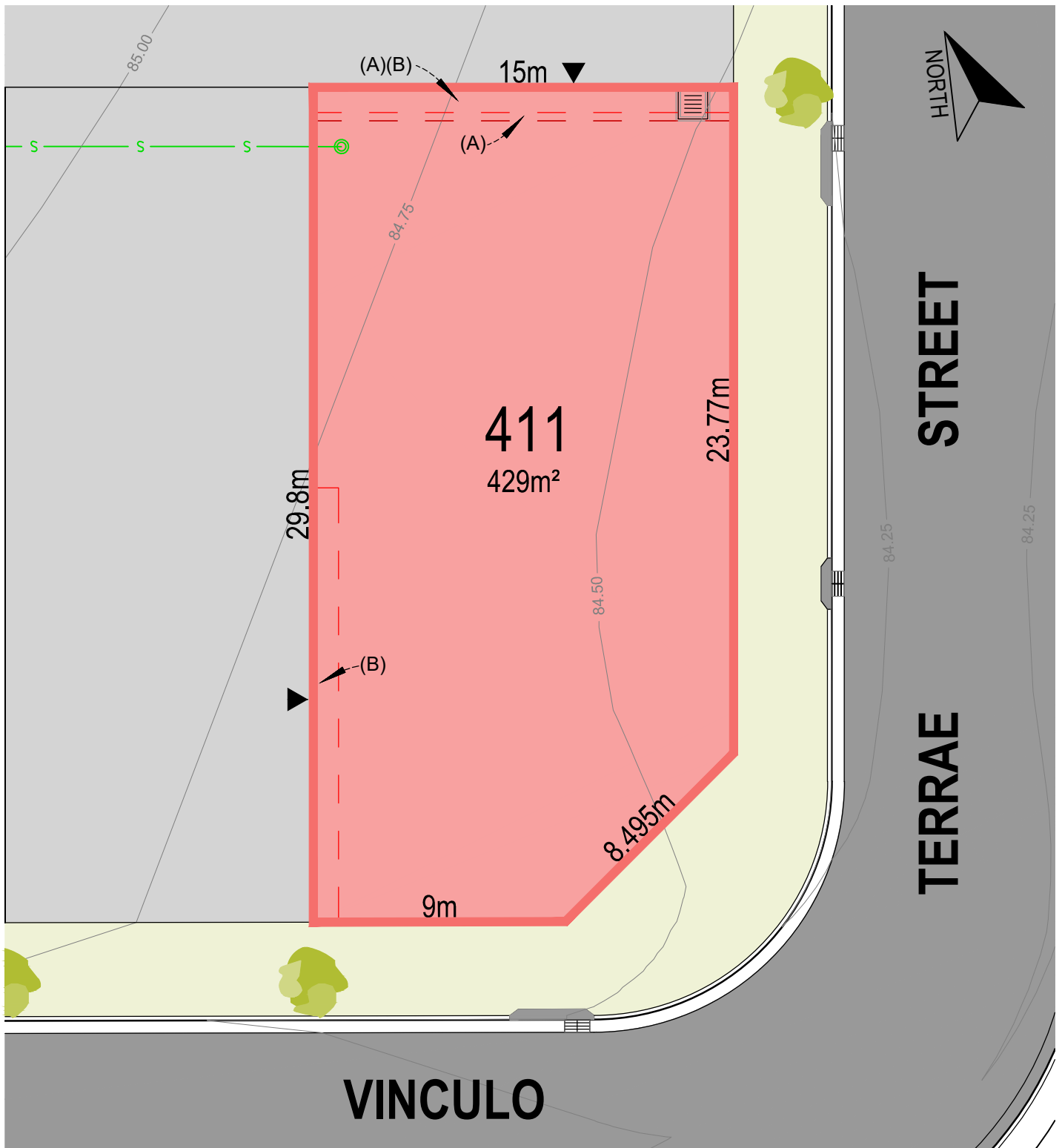


STORMWATER DRAINAGE PIT



SEWER PIT

DISCLAIMER: THIS LOT PLAN IS INDICATIVE ONLY.
PURCHASERS MUST RELY ON THEIR OWN ENQUIRIES. THE CONTRACT FOR SALE OF LAND AND THE BUILDING CONTRACT.
DIMENSIONS, CONTOURS AND AREAS ARE SUBJECT TO FINAL SURVEY AND ARE SUBJECT TO COUNCIL APPROVAL.
EASEMENT, SEWER, AND STREET TREE LOCATIONS ARE INDICATIVE ONLY AND ARE SUBJECT TO CHANGE.
INFORMATION IS ACCURATE AS OF 28 JULY 2020.











**RAWSON
COMMUNITIES**
Leppington

Lot 411

DISCLAIMER: THIS LOT PLAN IS INDICATIVE ONLY.
PURCHASERS MUST RELY ON THEIR OWN ENQUIRIES. THE CONTRACT FOR SALE OF LAND AND THE BUILDING CONTRACT.
DIMENSIONS, CONTOURS AND AREAS ARE SUBJECT TO FINAL SURVEY AND ARE SUBJECT TO COUNCIL APPROVAL.
EASEMENT, SEWER, AND STREET TREE LOCATIONS ARE INDICATIVE ONLY AND ARE SUBJECT TO CHANGE.
INFORMATION IS ACCURATE AS OF 28 JULY 2020.

LEGEND

-  STREET TREES
-  FINISHED SURFACE CONTOURS
-  SEWER SERVICE
-  EASEMENT TO DRAIN WATER 1.2 WIDE
-  EASEMENT FOR MAINTENANCE AND ACCESS 0.9m WIDE
-  DENOTES ZERO LOT LINE
-  STORMWATER DRAINAGE PIT
-  SEWER PIT



RAWSON COMMUNITIES

Leppington

Lot 412

LEGEND

STREET TREES

FINISHED SURFACE CONTOURS

SEWER SERVICE

(A)

EASEMENT TO DRAIN WATER 1.2 WIDE

(B)

EASEMENT FOR MAINTENANCE AND ACCESS 0.9m WIDE

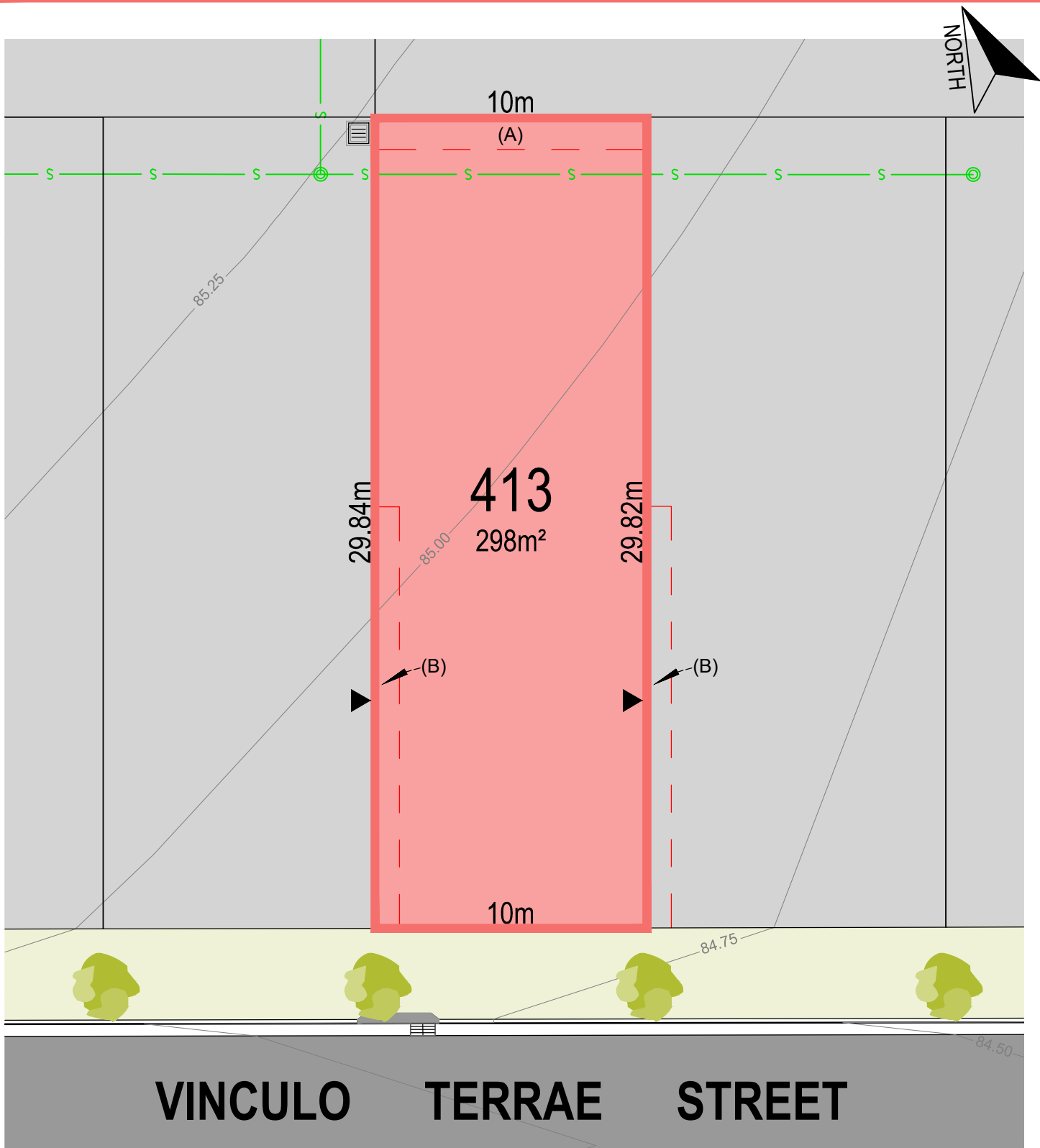


DENOTES ZERO LOT LINE



STORMWATER DRAINAGE PIT

SEWER PIT



**RAWSON
COMMUNITIES**

Leppington

Lot 413

DISCLAIMER: THIS LOT PLAN IS INDICATIVE ONLY.
PURCHASERS MUST RELY ON THEIR OWN ENQUIRIES. THE CONTRACT FOR SALE OF LAND AND THE BUILDING CONTRACT.
DIMENSIONS, CONTOURS AND AREAS ARE SUBJECT TO FINAL SURVEY AND ARE SUBJECT TO COUNCIL APPROVAL.
EASEMENT, SEWER, AND STREET TREE LOCATIONS ARE INDICATIVE ONLY AND ARE SUBJECT TO CHANGE.
INFORMATION IS ACCURATE AS OF 28 JULY 2020.

LEGEND



STREET TREES



FINISHED SURFACE CONTOURS



SEWER SERVICE



EASEMENT TO DRAIN WATER 1.2 WIDE



EASEMENT FOR MAINTENANCE AND
ACCESS 0.9m WIDE



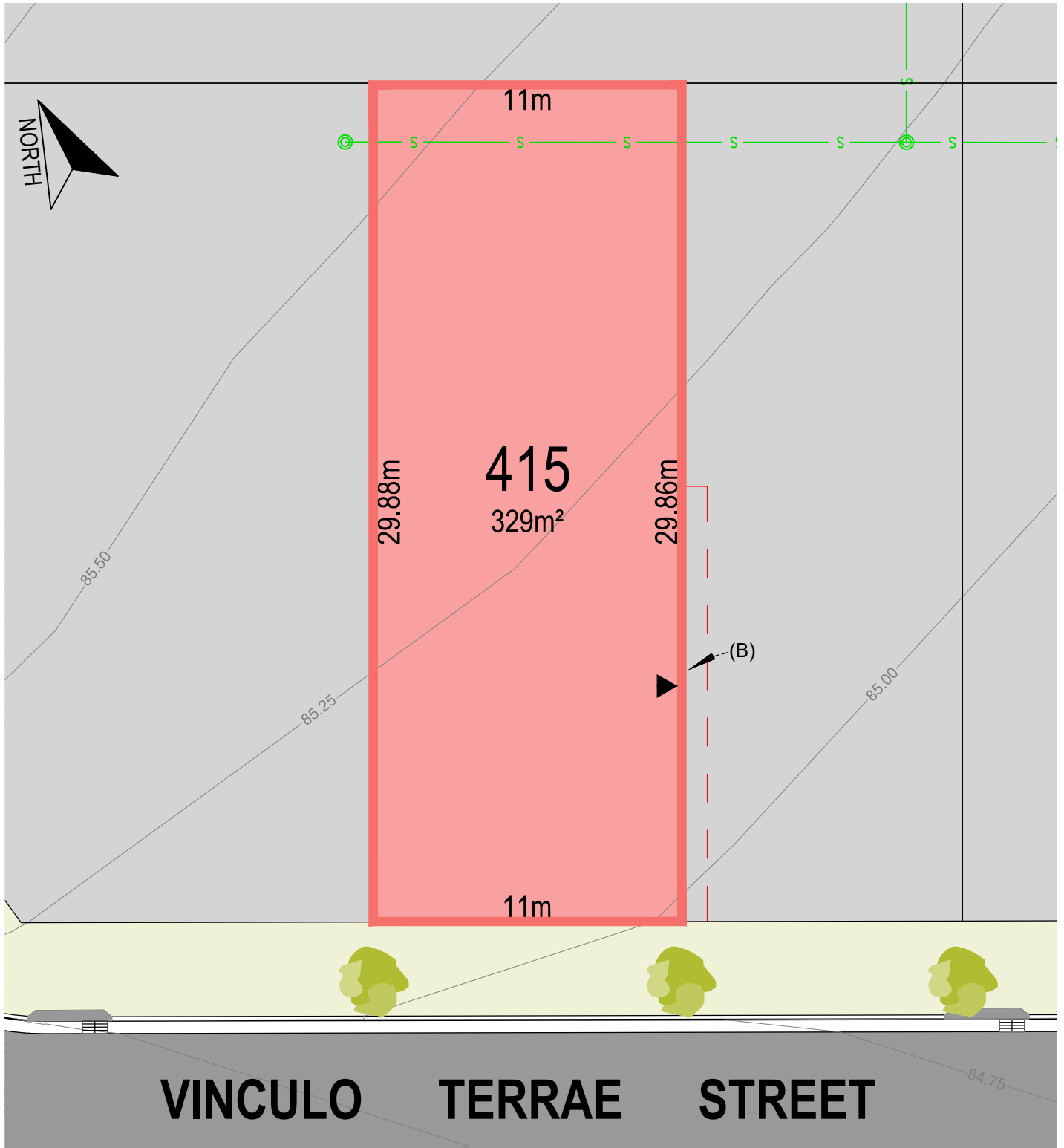
DENOTES ZERO LOT LINE



STORMWATER DRAINAGE PIT



SEWER PIT



**RAWSON
COMMUNITIES**

Leppington

LEGEND



STREET TREES



FINISHED SURFACE CONTOURS



SEWER SERVICE



EASEMENT FOR MAINTENANCE AND
ACCESS 0.9m WIDE



DENOTES ZERO LOT LINE



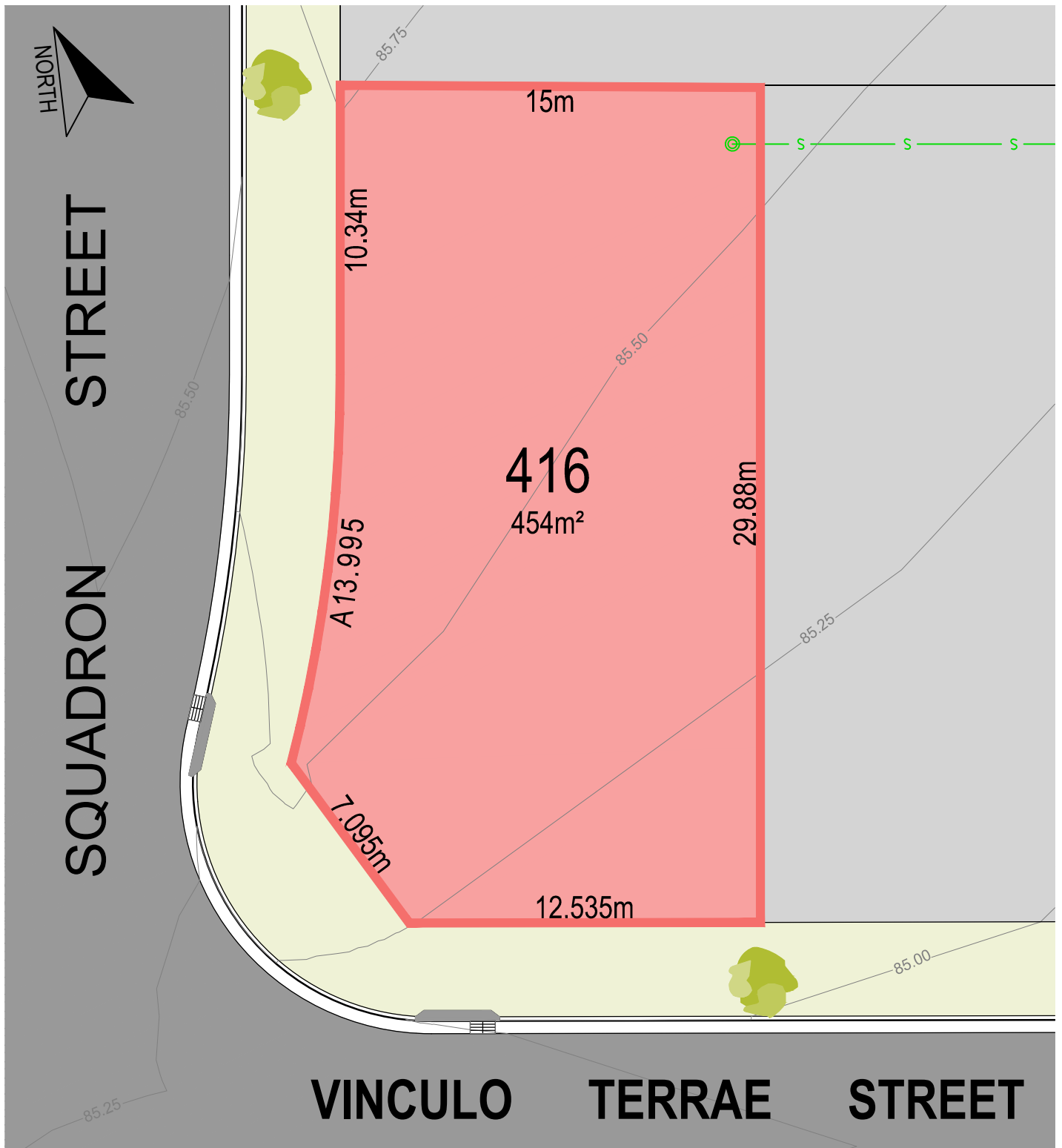
STORMWATER DRAINAGE PIT



SEWER PIT

Lot 415

DISCLAIMER: THIS LOT PLAN IS INDICATIVE ONLY.
PURCHASERS MUST RELY ON THEIR OWN ENQUIRIES. THE CONTRACT FOR SALE OF LAND AND THE BUILDING CONTRACT.
DIMENSIONS, CONTOURS AND AREAS ARE SUBJECT TO FINAL SURVEY AND ARE SUBJECT TO COUNCIL APPROVAL.
EASEMENT, SEWER, AND STREET TREE LOCATIONS ARE INDICATIVE ONLY AND ARE SUBJECT TO CHANGE.
INFORMATION IS ACCURATE AS OF 28 JULY 2020.



**RAWSON
COMMUNITIES**

Leppington

Lot 416

LEGEND



STREET TREES



FINISHED SURFACE CONTOURS



SEWER SERVICE

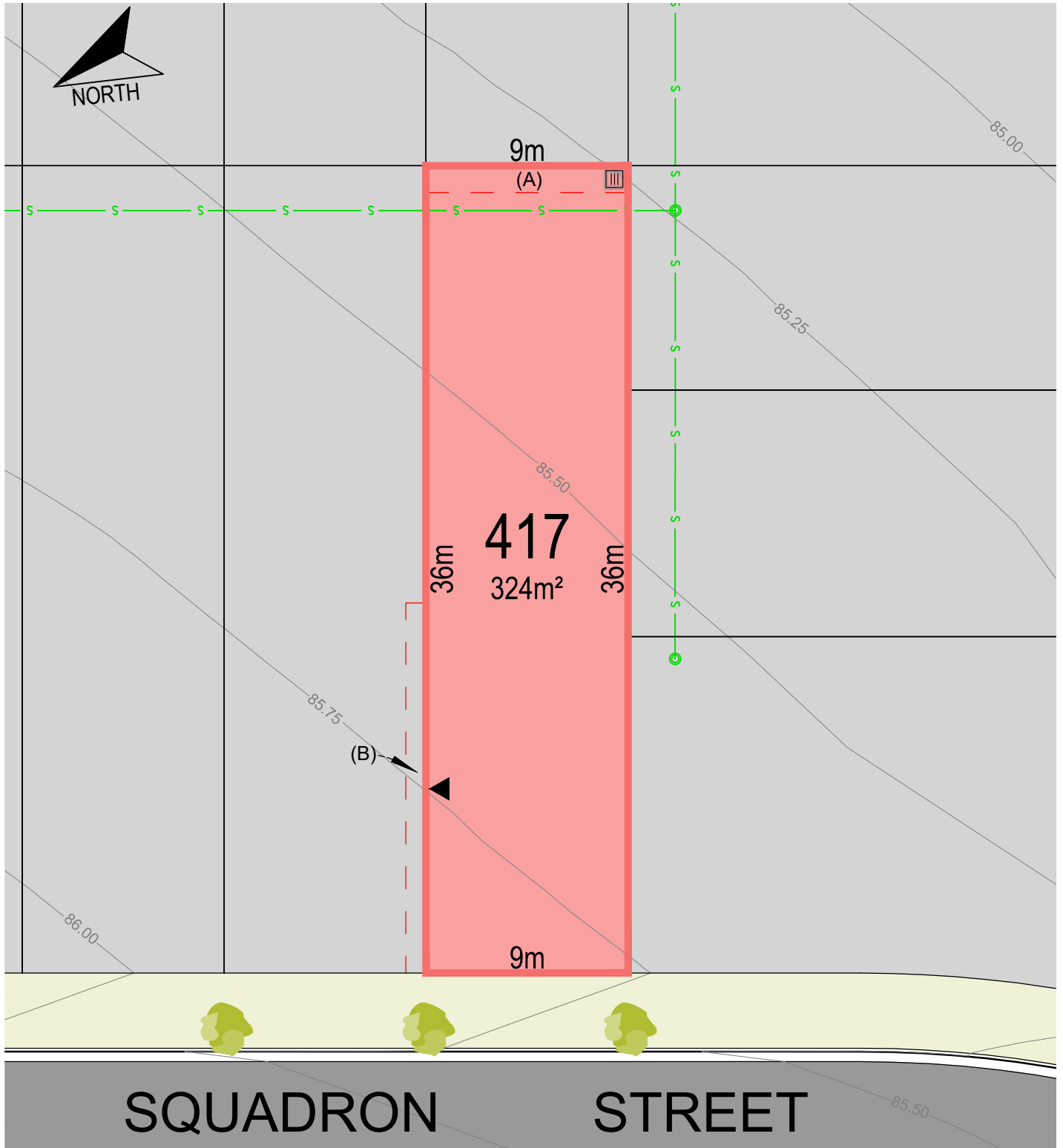


STORMWATER DRAINAGE PIT



SEWER PIT

DISCLAIMER: THIS LOT PLAN IS INDICATIVE ONLY.
PURCHASERS MUST RELY ON THEIR OWN ENQUIRIES. THE CONTRACT FOR SALE OF LAND AND THE BUILDING CONTRACT.
DIMENSIONS, CONTOURS AND AREAS ARE SUBJECT TO FINAL SURVEY AND ARE SUBJECT TO COUNCIL APPROVAL.
EASEMENT, SEWER, AND STREET TREE LOCATIONS ARE INDICATIVE ONLY AND ARE SUBJECT TO CHANGE.
INFORMATION IS ACCURATE AS OF 28 JULY 2020.



**RAWSON
COMMUNITIES**

Leppington

Lot 417

DISCLAIMER: THIS LOT PLAN IS INDICATIVE ONLY.
PURCHASERS MUST RELY ON THEIR OWN ENQUIRIES. THE CONTRACT FOR SALE OF LAND AND THE BUILDING CONTRACT.
DIMENSIONS, CONTOURS AND AREAS ARE SUBJECT TO FINAL SURVEY AND ARE SUBJECT TO COUNCIL APPROVAL.
EASEMENT, SEWER, AND STREET TREE LOCATIONS ARE INDICATIVE ONLY AND ARE SUBJECT TO CHANGE.
INFORMATION IS ACCURATE AS OF 28 JULY 2020.

LEGEND



STREET TREES



FINISHED SURFACE CONTOURS



SEWER SERVICE



EASEMENT TO DRAIN WATER 1.2 WIDE



EASEMENT FOR MAINTENANCE AND ACCESS 0.9m WIDE



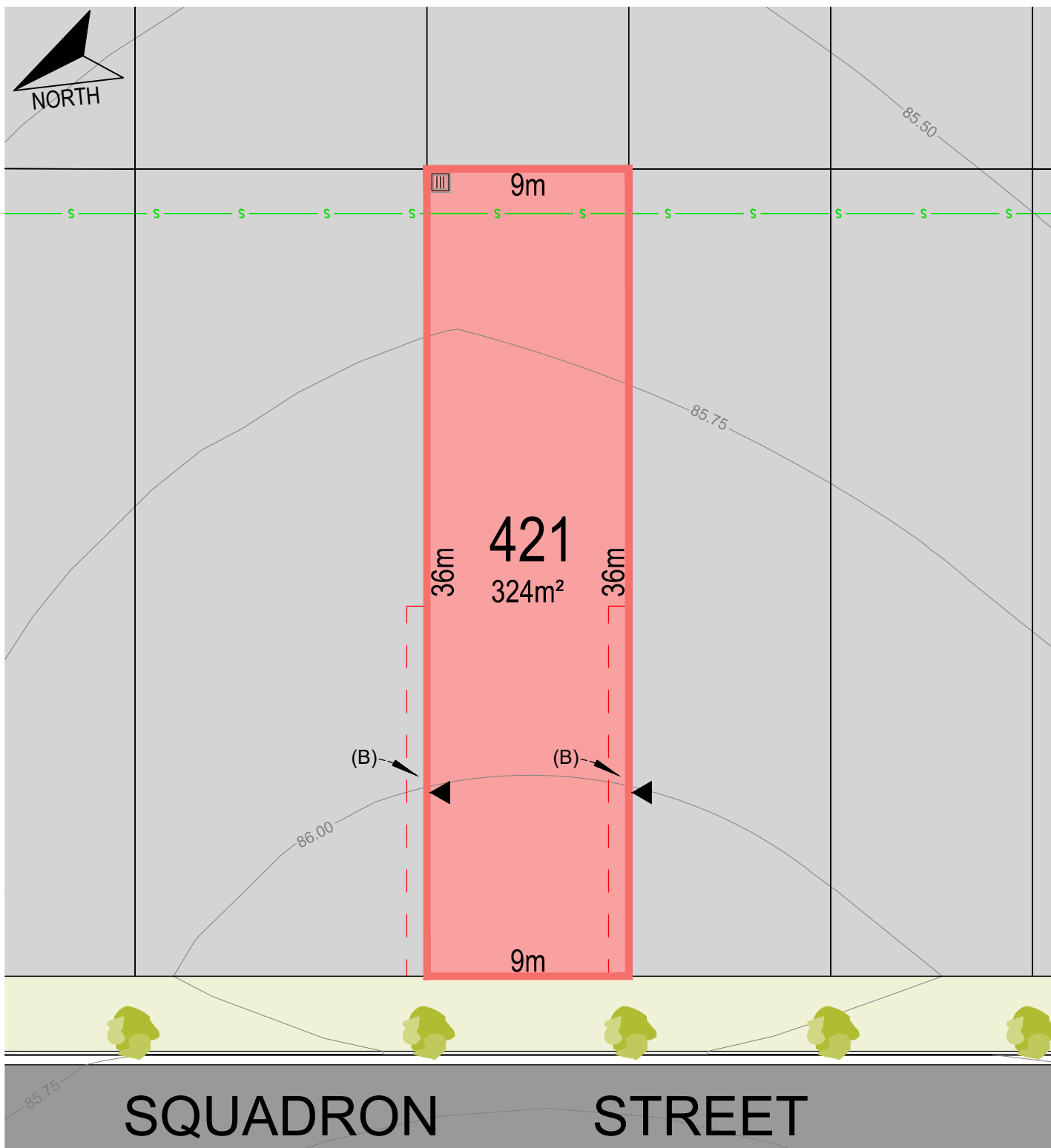
DENOTES ZERO LOT LINE



STORMWATER DRAINAGE PIT



SEWER PIT



**RAWSON
COMMUNITIES**

Leppington

Lot 421

LEGEND



STREET TREES



FINISHED SURFACE CONTOURS



SEWER SERVICE



EASEMENT FOR MAINTENANCE AND
ACCESS 0.9m WIDE

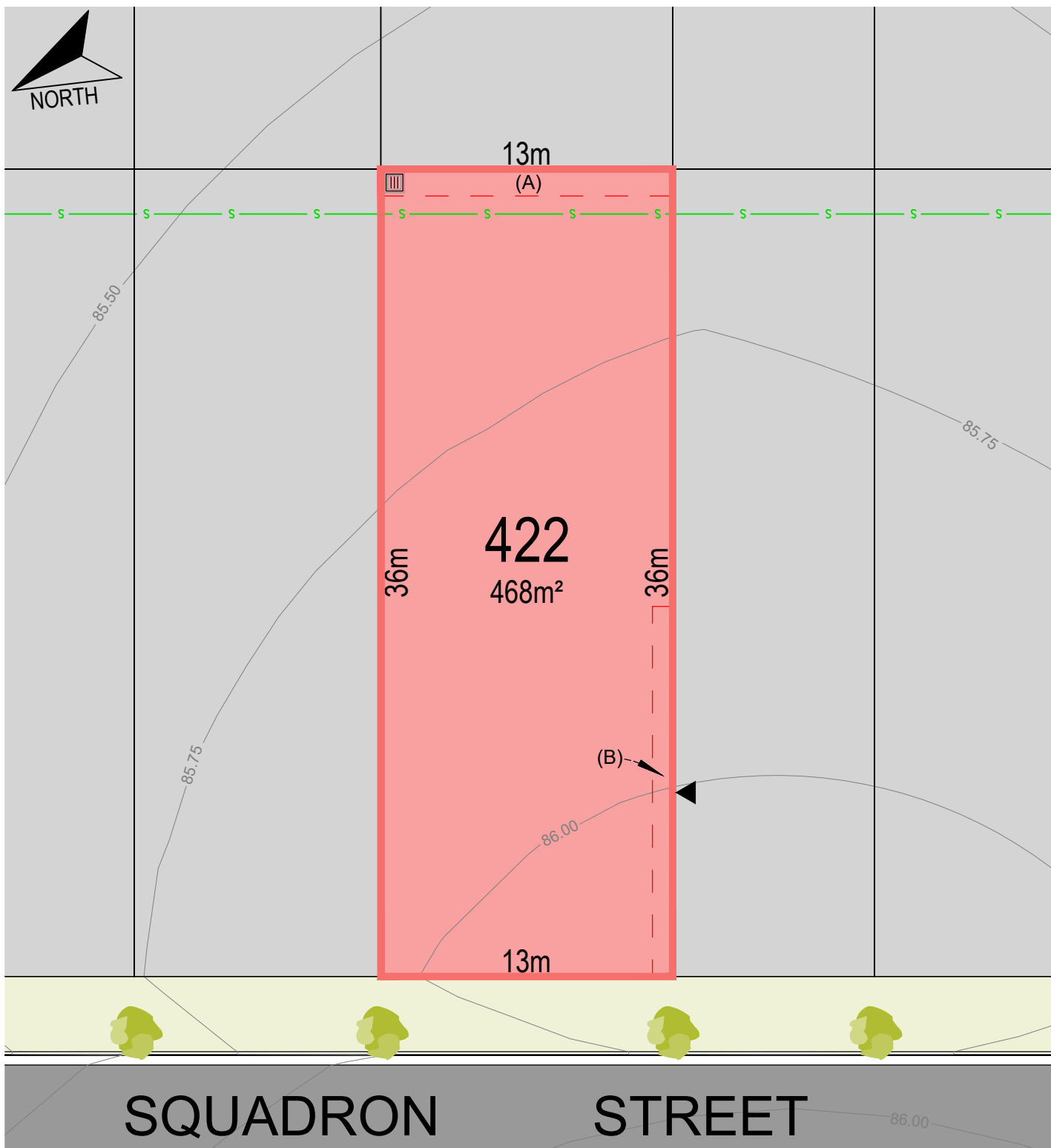


DENOTES ZERO LOT LINE



STORMWATER DRAINAGE PIT

DISCLAIMER: THIS LOT PLAN IS INDICATIVE ONLY.
PURCHASERS MUST RELY ON THEIR OWN ENQUIRIES. THE CONTRACT FOR SALE OF LAND AND THE BUILDING CONTRACT.
DIMENSIONS, CONTOURS AND AREAS ARE SUBJECT TO FINAL SURVEY AND ARE SUBJECT TO COUNCIL APPROVAL.
EASEMENT, SEWER, AND STREET TREE LOCATIONS ARE INDICATIVE ONLY AND ARE SUBJECT TO CHANGE.
INFORMATION IS ACCURATE AS OF 28 JULY 2020.



**RAWSON
COMMUNITIES**

Leppington

Lot 422

LEGEND



STREET TREES



FINISHED SURFACE CONTOURS



SEWER SERVICE



EASEMENT TO DRAIN WATER 1.2 WIDE



EASEMENT FOR MAINTENANCE AND ACCESS 0.9m WIDE

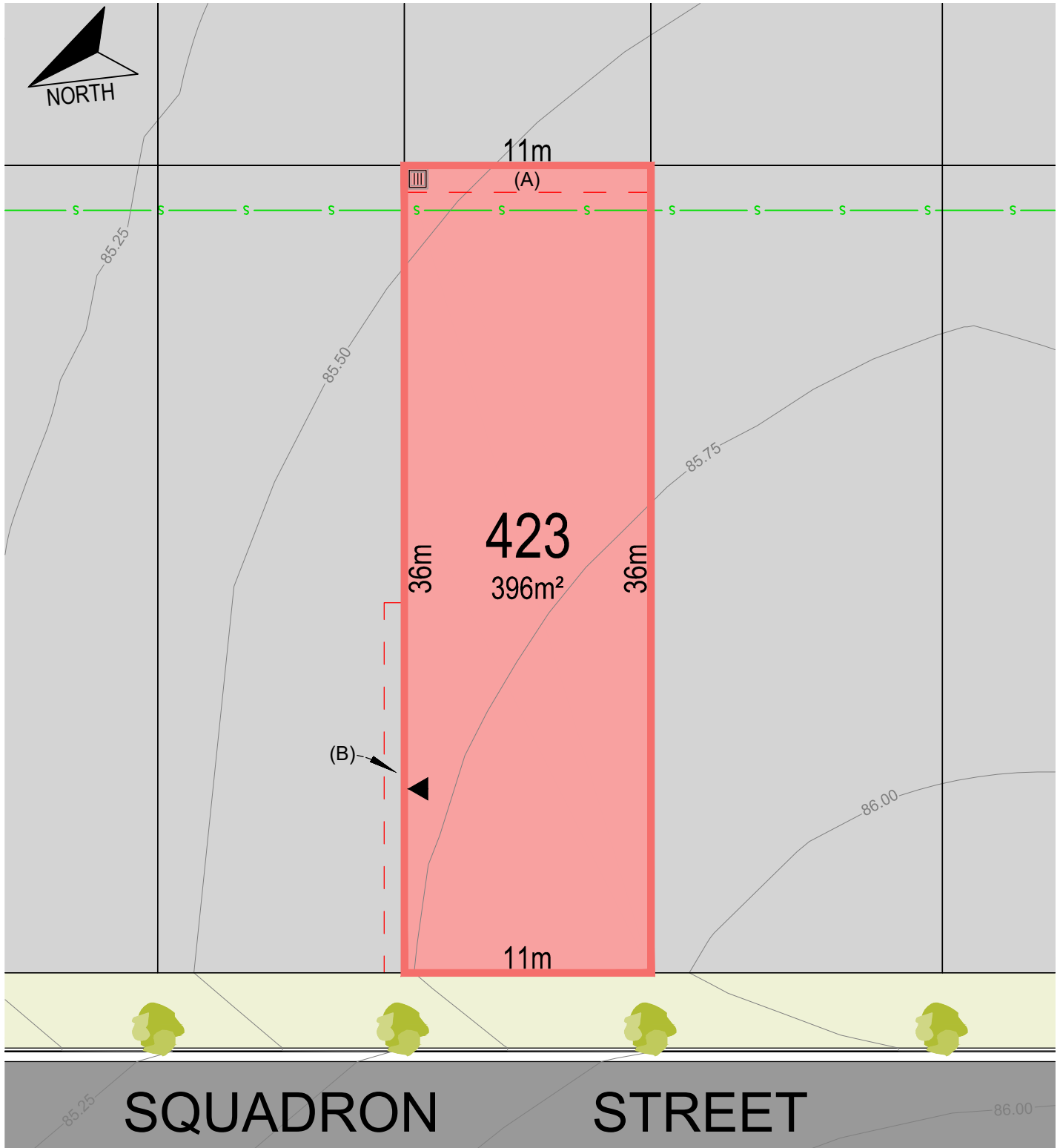


DENOTES ZERO LOT LINE



STORMWATER DRAINAGE PIT

DISCLAIMER: THIS LOT PLAN IS INDICATIVE ONLY. PURCHASERS MUST RELY ON THEIR OWN ENQUIRIES. THE CONTRACT FOR SALE OF LAND AND THE BUILDING CONTRACT. DIMENSIONS, CONTOURS AND AREAS ARE SUBJECT TO FINAL SURVEY AND ARE SUBJECT TO COUNCIL APPROVAL. EASEMENT, SEWER, AND STREET TREE LOCATIONS ARE INDICATIVE ONLY AND ARE SUBJECT TO CHANGE. INFORMATION IS ACCURATE AS OF 28 JULY 2020.



**RAWSON
COMMUNITIES**
Leppington

LEGEND



STREET TREES



FINISHED SURFACE CONTOURS



SEWER SERVICE



EASEMENT TO DRAIN WATER 1.2 WIDE



EASEMENT FOR MAINTENANCE AND ACCESS 0.9m WIDE



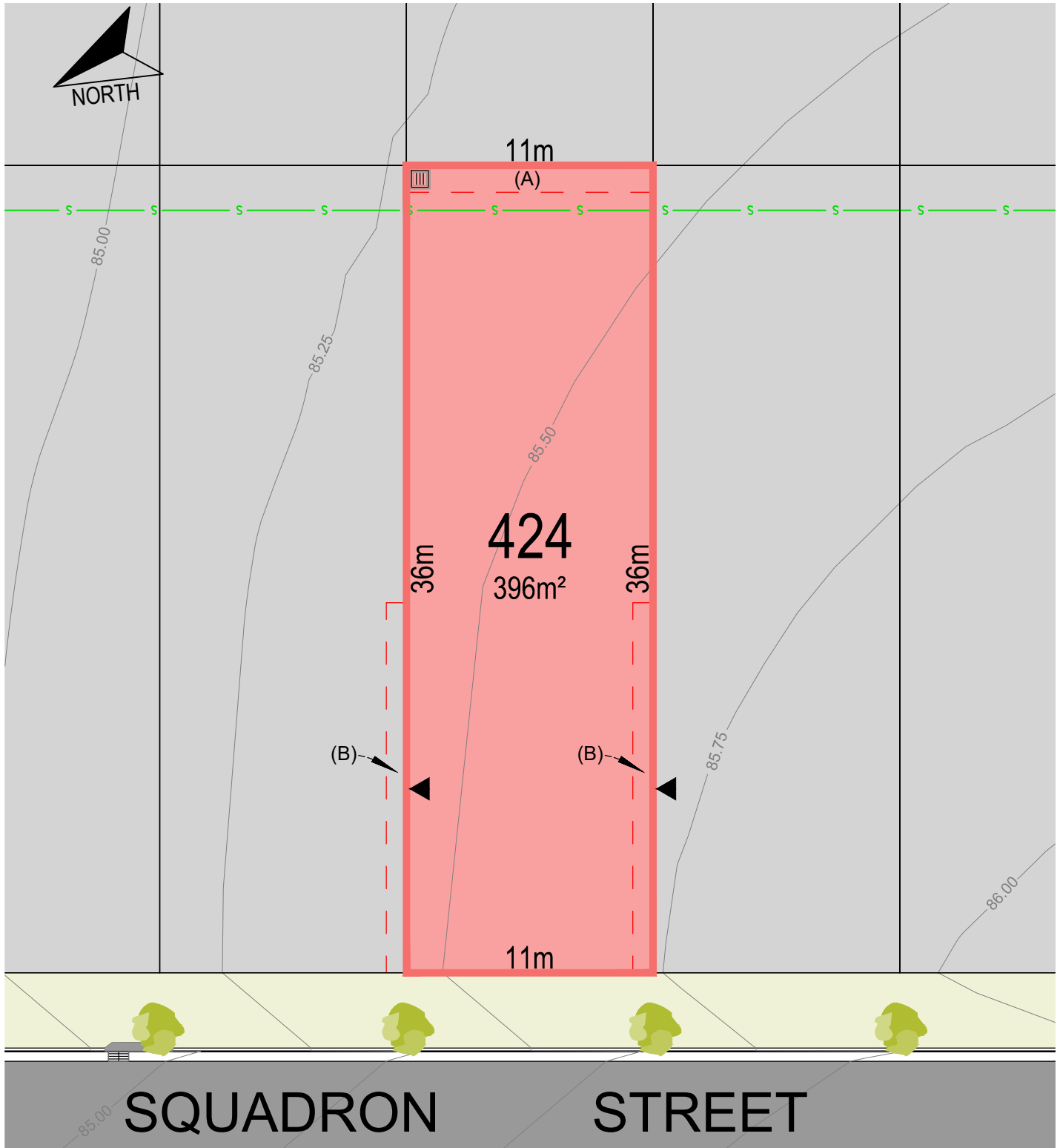
DENOTES ZERO LOT LINE



STORMWATER DRAINAGE PIT

Lot 423

DISCLAIMER: THIS LOT PLAN IS INDICATIVE ONLY. PURCHASERS MUST RELY ON THEIR OWN ENQUIRIES. THE CONTRACT FOR SALE OF LAND AND THE BUILDING CONTRACT. DIMENSIONS, CONTOURS AND AREAS ARE SUBJECT TO FINAL SURVEY AND ARE SUBJECT TO COUNCIL APPROVAL. EASEMENT, SEWER, AND STREET TREE LOCATIONS ARE INDICATIVE ONLY AND ARE SUBJECT TO CHANGE. INFORMATION IS ACCURATE AS OF 28 JULY 2020.



**RAWSON
COMMUNITIES**

Leppington

Lot 424

LEGEND



STREET TREES



FINISHED SURFACE CONTOURS



SEWER SERVICE



EASEMENT TO DRAIN WATER 1.2 WIDE



EASEMENT FOR MAINTENANCE AND ACCESS 0.9m WIDE

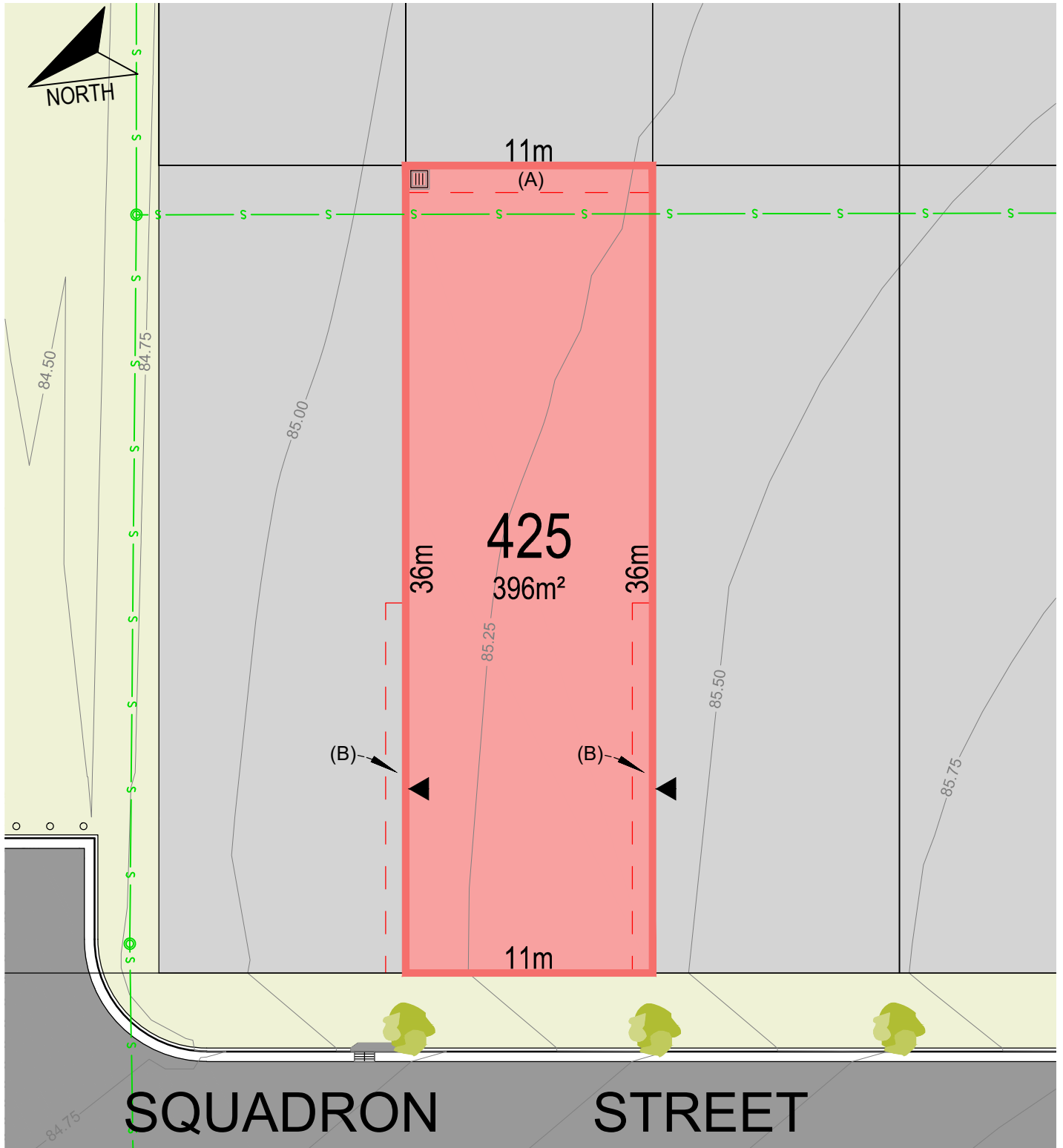


DENOTES ZERO LOT LINE



STORMWATER DRAINAGE PIT

DISCLAIMER: THIS LOT PLAN IS INDICATIVE ONLY. PURCHASERS MUST RELY ON THEIR OWN ENQUIRIES. THE CONTRACT FOR SALE OF LAND AND THE BUILDING CONTRACT. DIMENSIONS, CONTOURS AND AREAS ARE SUBJECT TO FINAL SURVEY AND ARE SUBJECT TO COUNCIL APPROVAL. EASEMENT, SEWER, AND STREET TREE LOCATIONS ARE INDICATIVE ONLY AND ARE SUBJECT TO CHANGE. INFORMATION IS ACCURATE AS OF 28 JULY 2020.



**RAWSON
COMMUNITIES**

Leppington

Lot 425

DISCLAIMER: THIS LOT PLAN IS INDICATIVE ONLY. PURCHASERS MUST RELY ON THEIR OWN ENQUIRIES. THE CONTRACT FOR SALE OF LAND AND THE BUILDING CONTRACT. DIMENSIONS, CONTOURS AND AREAS ARE SUBJECT TO FINAL SURVEY AND ARE SUBJECT TO COUNCIL APPROVAL. EASEMENT, SEWER, AND STREET TREE LOCATIONS ARE INDICATIVE ONLY AND ARE SUBJECT TO CHANGE. INFORMATION IS ACCURATE AS OF 28 JULY 2020.

LEGEND



STREET TREES



FINISHED SURFACE CONTOURS



SEWER SERVICE



EASEMENT TO DRAIN WATER 1.2 WIDE



EASEMENT FOR MAINTENANCE AND ACCESS 0.9m WIDE



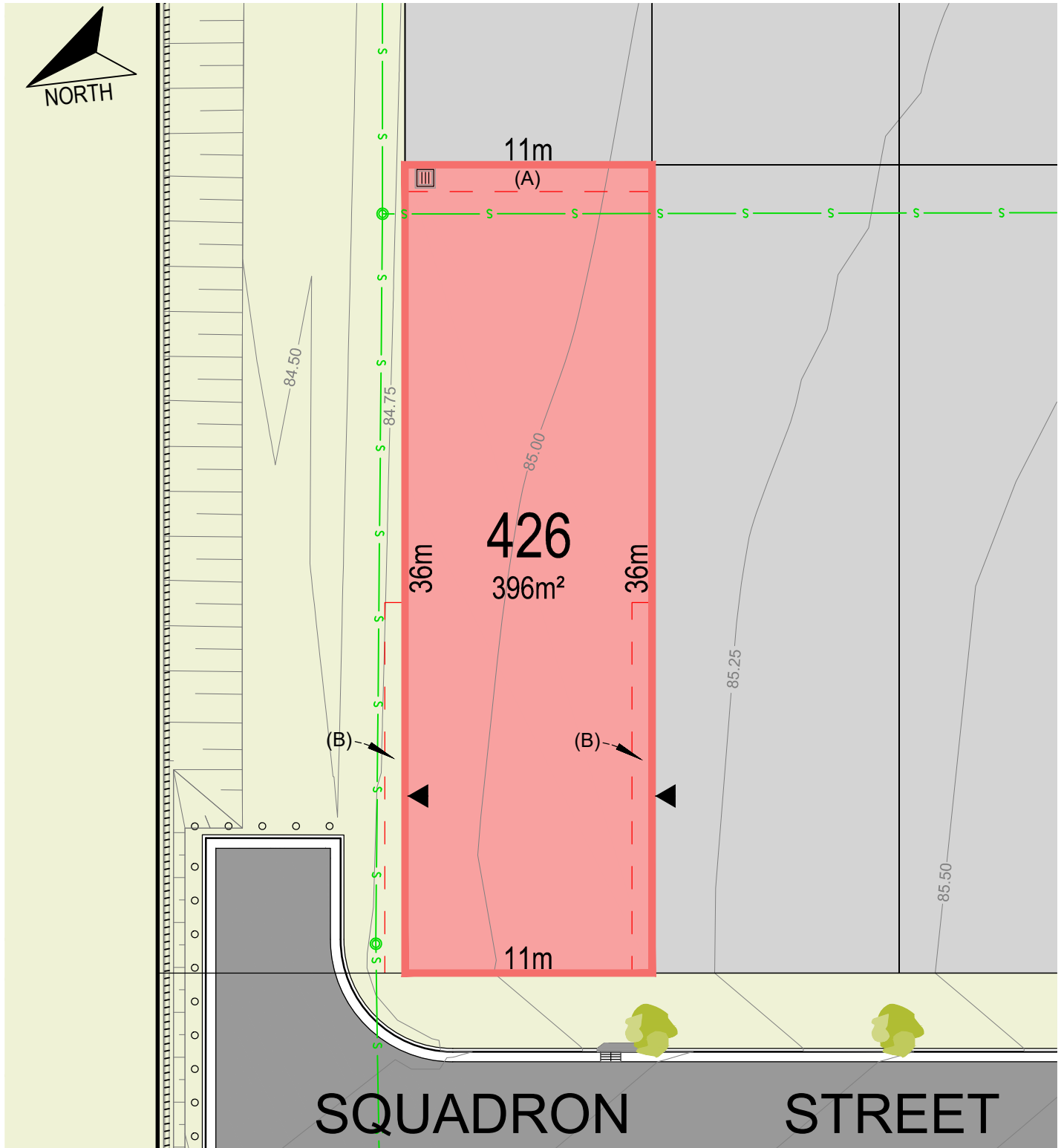
DENOTES ZERO LOT LINE



STORMWATER DRAINAGE PIT



SEWER PIT



**RAWSON
COMMUNITIES**

Leppington

Lot 426

LEGEND



STREET TREES



FINISHED SURFACE CONTOURS



SEWER SERVICE



EASEMENT TO DRAIN WATER 1.2 WIDE



EASEMENT FOR MAINTENANCE AND ACCESS 0.9m WIDE



DENOTES ZERO LOT LINE



STORMWATER DRAINAGE PIT



SEWER PIT

DISCLAIMER: THIS LOT PLAN IS INDICATIVE ONLY. PURCHASERS MUST RELY ON THEIR OWN ENQUIRIES, THE CONTRACT FOR SALE OF LAND AND THE BUILDING CONTRACT. DIMENSIONS, CONTOURS AND AREAS ARE SUBJECT TO FINAL SURVEY AND ARE SUBJECT TO COUNCIL APPROVAL. EASEMENT, SEWER, AND STREET TREE LOCATIONS ARE INDICATIVE ONLY AND ARE SUBJECT TO CHANGE. INFORMATION IS ACCURATE AS OF 28 JULY 2020.