

Lot 7161


0 1m 2m 3m 4m 5m

RATIO 1:200


Lot Classification: class



Water Main



Sewer Line




Easements and Restriction line



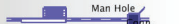
Retaining Wall



Kerb line




Drainage Line




Elect pillar, Street Light




Contour



Finished Surface level




Gas Line



Opticomm



Pedestrian \ Pathway



Shareway



Areas Affected by Fill



Denied Access



THIS LEGEND IS A GENERIC LEGEND.
NOT ALL SERVICES AND RESTRICTIONS
MAY BE APPLICABLE TO THIS LOT

THE SERVICE & ENGINEERING INFORMATION SHOWN IS FROM DESIGN
DRAWINGS AND SHOULD NOT BE CONSTRUED AS BEING THE
"AS CONSTRUCTED" DETAILS.

It is acknowledged that the dimensions and areas, as well as location of services and the existence and width of easements are subject to change in accordance with the requirements of any relevant Authority. The particulars of this brochure are supplied for information only representing the facts at the time of printing and may change. The particulars shall not be taken as a representation in any respect on the part of the Vendor or its Agent. Authorities should be consulted in relation to any limitations or requirements as building restrictions may apply.



REF: 04320T27-1 SITE.dgn DATE: 04-09-2018

