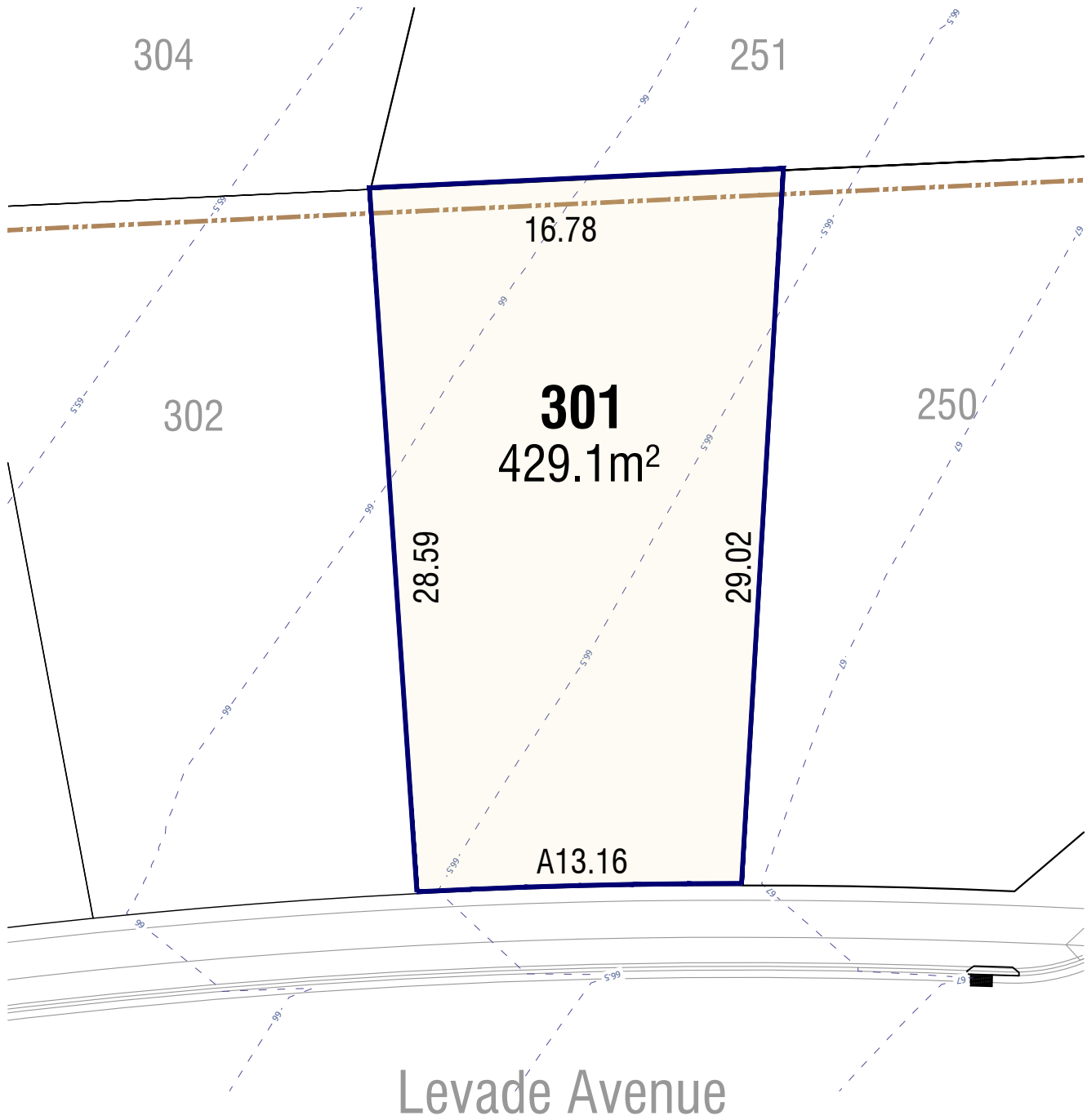


# B. BOX HILL HEIGHTS



- LEGEND**
- SEWER MAIN & ACCESS POINT
  - STORMWATER & PIT
  - DESIGN CONTOUR & LEVEL

\* AREA SUBJECT TO FINAL SURVEY  
 \* BEARING AND DISTANCES SUBJECT TO FINAL SURVEY

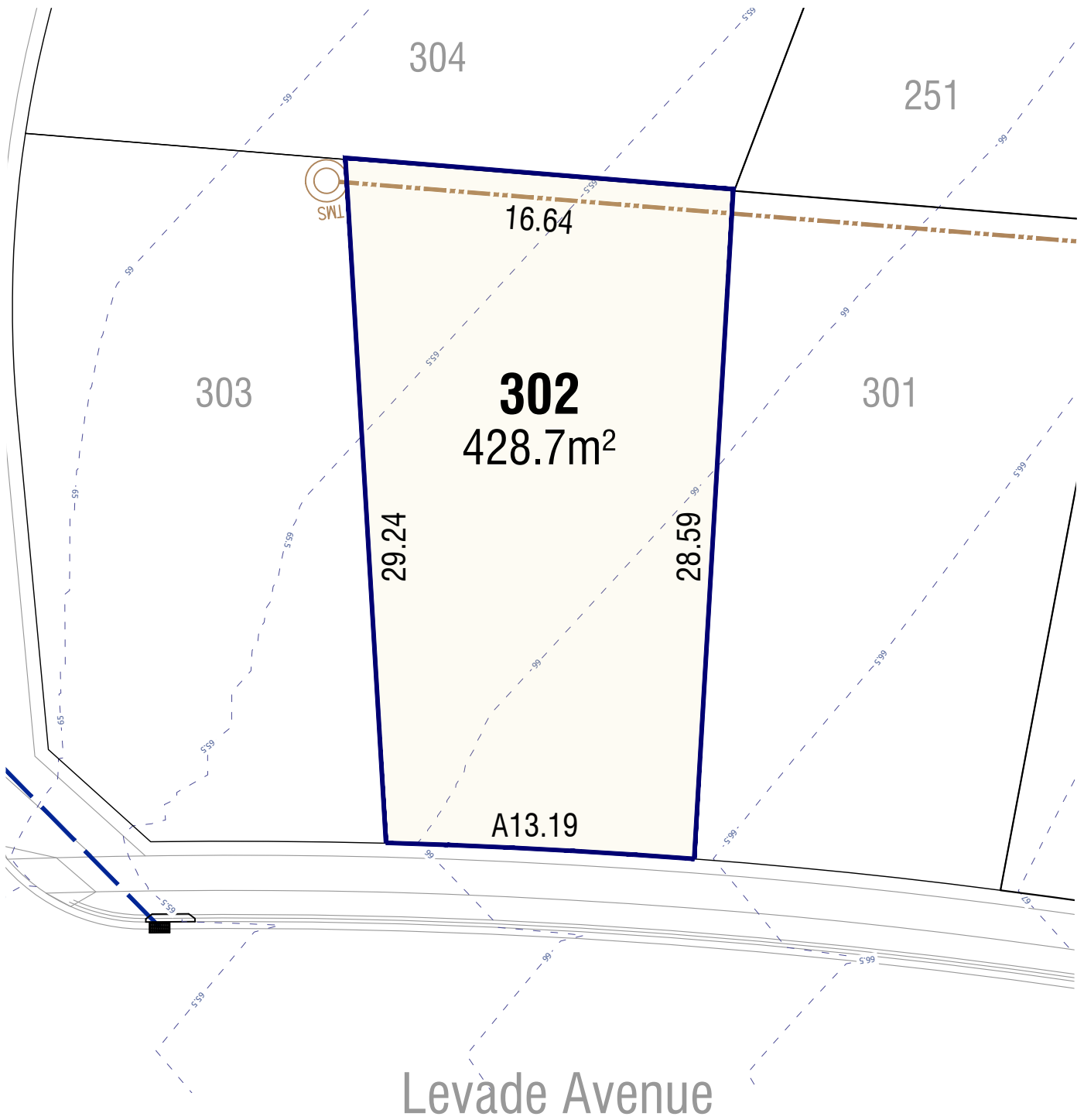


**B.** At the heart of it all

Sales Centre 78 Terry Rd, Box Hill NSW 2765  
[boxhillheights.com.au](http://boxhillheights.com.au)

This plan is provided solely for the purpose of providing an impression of the concept relating to the proposed development called 'Box Hill Heights', as well as the approximate location of existing and proposed third party facilities, services or destinations, and is not intended to be used for any other purpose. Legacy Group does not make any representation or give any warranty in relation to the future development of the site, the staging of any future development or the current or future location or existence of any facilities, services or destinations. The plan is based on the present intention of, and information available to, Legacy Group and the current known requirements of relevant authorities at the time of creation of the plan and details may change due to future circumstances. Any indications of distance or size are approximate and for indicative purposes only, and are not to scale. The plan and any matters shown on or inferred from it do not give rise to a legally binding obligation on or representation or warranty by Legacy Group. Legacy Group accepts no liability for any loss or damage arising as a result of any reliance on this plan or its contents.

# BOX HILL B.HEIGHTS



- LEGEND**
- SEWER MAIN & ACCESS POINT
  - STORMWATER & PIT
  - DESIGN CONTOUR & LEVEL

\* AREA SUBJECT TO FINAL SURVEY  
\* BEARING AND DISTANCES SUBJECT TO FINAL SURVEY

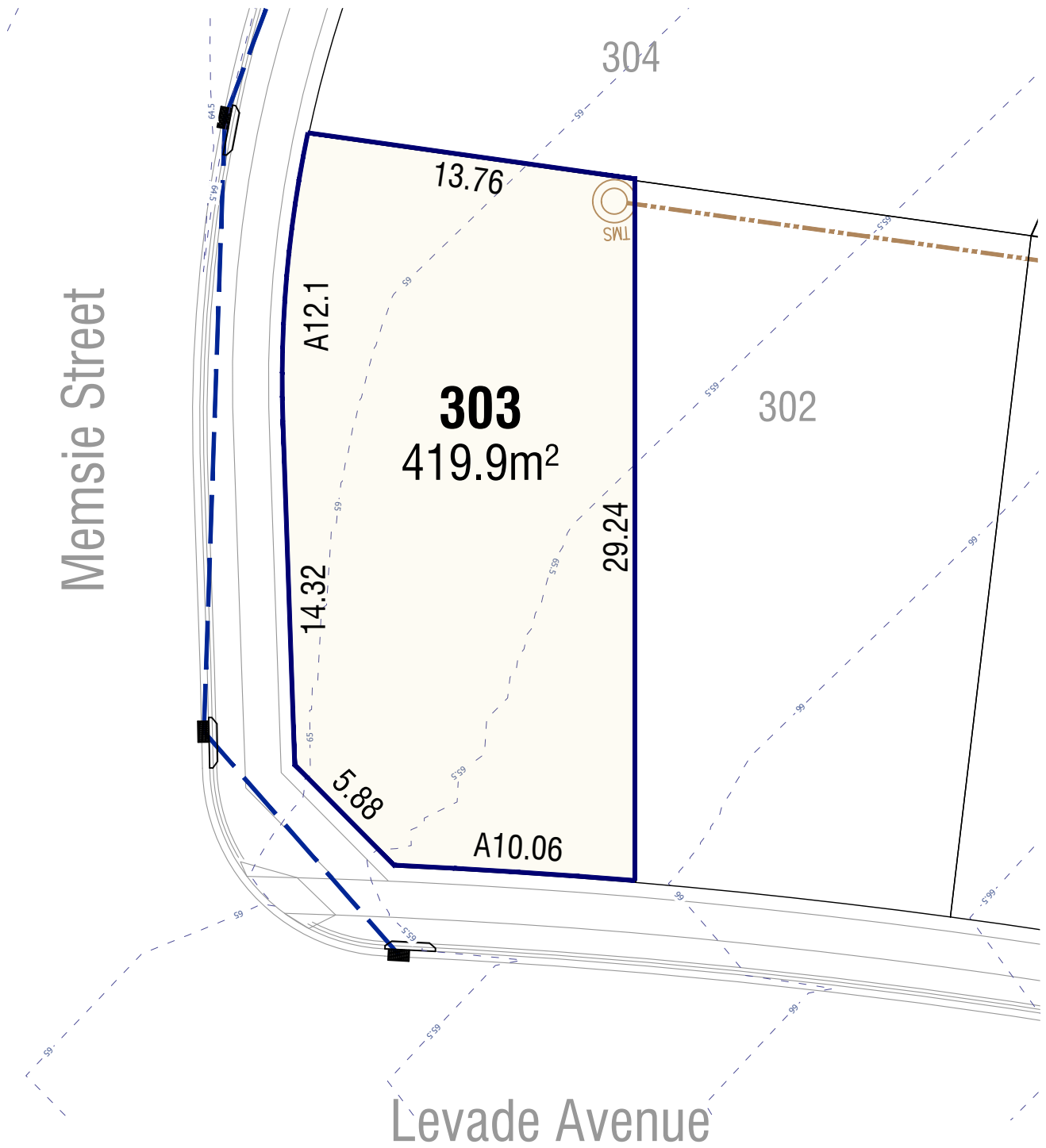


**B.** At the heart of it all

Sales Centre 78 Terry Rd, Box Hill NSW 2765  
[boxhillheights.com.au](http://boxhillheights.com.au) •

This plan is provided solely for the purpose of providing an impression of the concept relating to the proposed development called 'Box Hill Heights', as well as the approximate location of existing and proposed third party facilities, services or destinations, and is not intended to be used for any other purpose. Legacy Group does not make any representation or give any warranty in relation to the future development of the site, the staging of any future development or the current or future location or existence of any facilities, services or destinations. The plan is based on the present intention of, and information available to, Legacy Group and the current known requirements of relevant authorities at the time of creation of the plan and details may change due to future circumstances. Any indications of distance or size are approximate and for indicative purposes only, and are not to scale. The plan and any matters shown on or inferred from it do not give rise to a legally binding obligation on or representation or warranty by Legacy Group. Legacy Group accepts no liability for any loss or damage arising as a result of any reliance on this plan or its contents.

# BOX HILL B.HEIGHTS



- LEGEND**
- SEWER MAIN & ACCESS POINT
  - STORMWATER & PIT
  - DESIGN CONTOUR & LEVEL

\* AREA SUBJECT TO FINAL SURVEY  
\* BEARING AND DISTANCES SUBJECT TO FINAL SURVEY

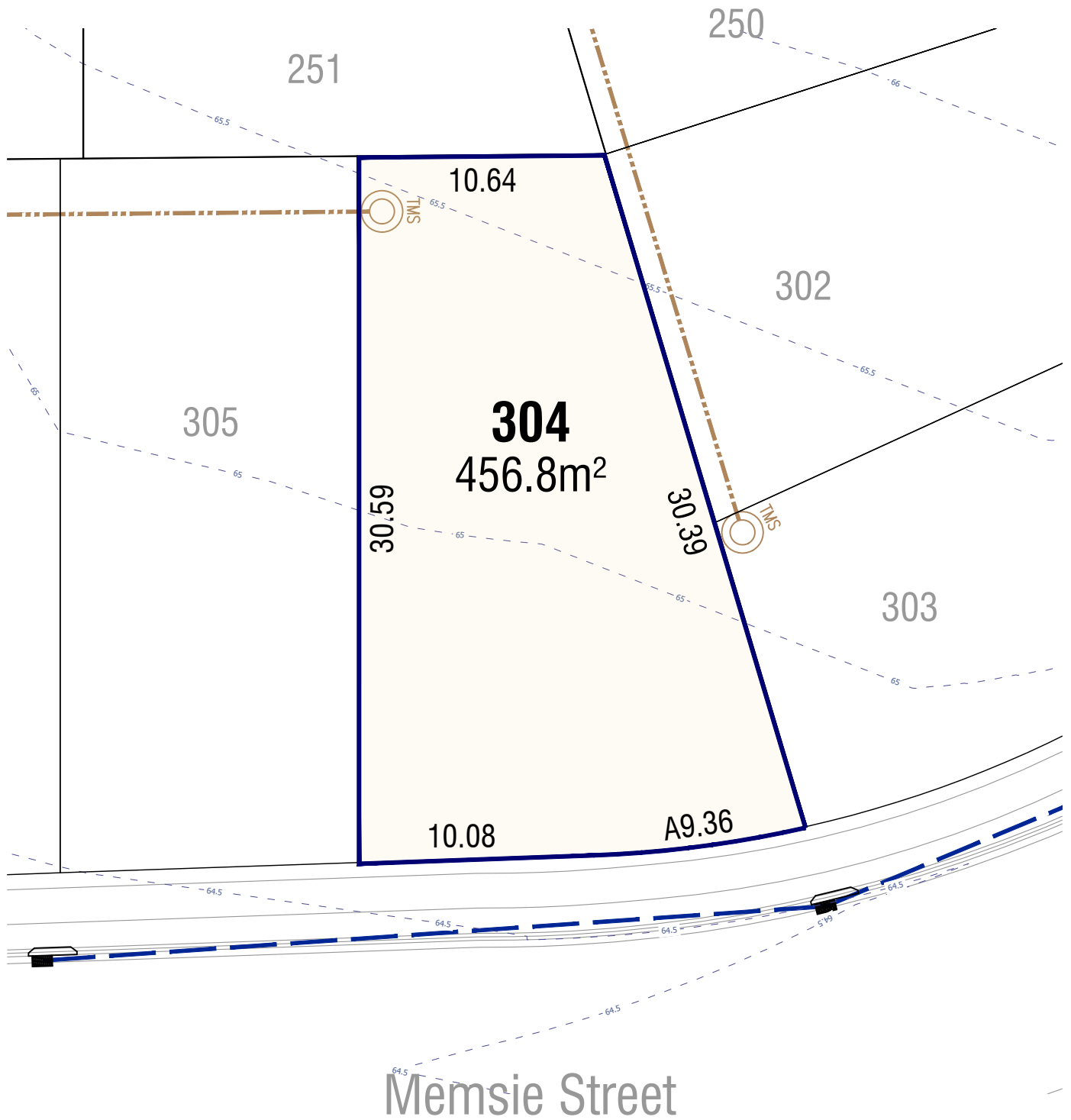


**B.** At the heart of it all

Sales Centre 78 Terry Rd, Box Hill NSW 2765  
[boxhillheights.com.au](http://boxhillheights.com.au) •

This plan is provided solely for the purpose of providing an impression of the concept relating to the proposed development called 'Box Hill Heights', as well as the approximate location of existing and proposed third party facilities, services or destinations, and is not intended to be used for any other purpose. Legacy Group does not make any representation or give any warranty in relation to the future development of the site, the staging of any future development or the current or future location or existence of any facilities, services or destinations. The plan is based on the present intention of, and information available to, Legacy Group and the current known requirements of relevant authorities at the time of creation of the plan and details may change due to future circumstances. Any indications of distance or size are approximate and for indicative purposes only, and are not to scale. The plan and any matters shown on or inferred from it do not give rise to a legally binding obligation on or representation or warranty by Legacy Group. Legacy Group accepts no liability for any loss or damage arising as a result of any reliance on this plan or its contents.

# BOX HILL B.HEIGHTS



- LEGEND**
- SEWER MAIN & ACCESS POINT
  - STORMWATER & PIT
  - DESIGN CONTOUR & LEVEL

\* AREA SUBJECT TO FINAL SURVEY  
\* BEARING AND DISTANCES SUBJECT TO FINAL SURVEY

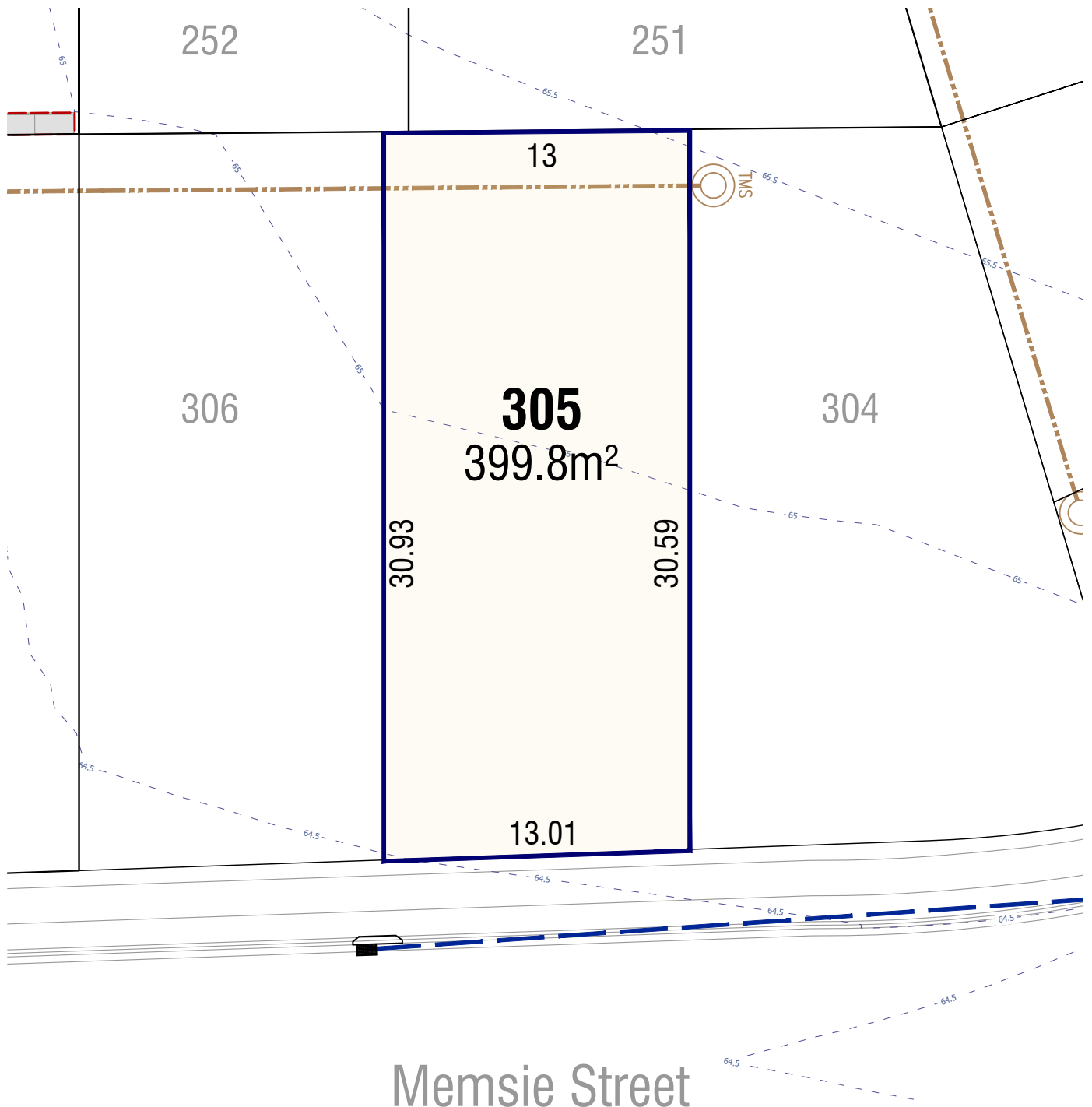


**B.** At the heart of it all

Sales Centre 78 Terry Rd, Box Hill NSW 2765  
boxhillheights.com.au •




This plan is provided solely for the purpose of providing an impression of the concept relating to the proposed development called 'Box Hill Heights', as well as the approximate location of existing and proposed third party facilities, services or destinations, and is not intended to be used for any other purpose. Legacy Group does not make any representation or give any warranty in relation to the future development of the site, the staging of any future development or the current or future location or existence of any facilities, services or destinations. The plan is based on the present intention of, and information available to, Legacy Group and the current known requirements of relevant authorities at the time of creation of the plan and details may change due to future circumstances. Any indications of distance or size are approximate and for indicative purposes only, and are not to scale. The plan and any matters shown on or inferred from it do not give rise to a legally binding obligation on or representation or warranty by Legacy Group. Legacy Group accepts no liability for any loss or damage arising as a result of any reliance on this plan or its contents.

# BOX HILL B.HEIGHTS



Memsie Street

**LEGEND**

-  SEWER MAIN & ACCESS POINT
-  STORMWATER & PIT
-  DESIGN CONTOUR & LEVEL

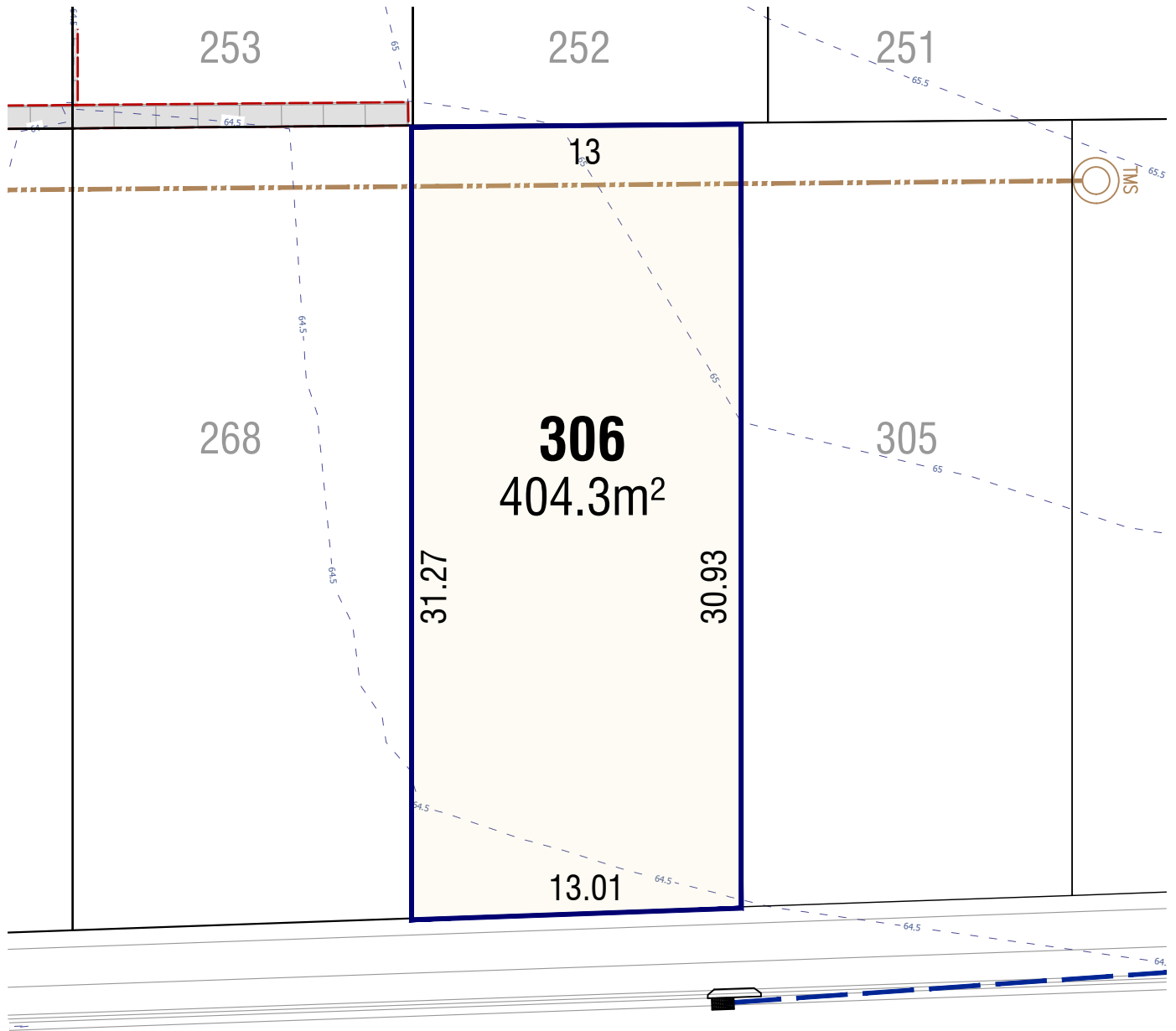
\* AREA SUBJECT TO FINAL SURVEY  
\* BEARING AND DISTANCES SUBJECT TO FINAL SURVEY



**B.** At the heart of it all

Sales Centre 78 Terry Rd, Box Hill NSW 2765  
[boxhillheights.com.au](http://boxhillheights.com.au)

This plan is provided solely for the purpose of providing an impression of the concept relating to the proposed development called 'Box Hill Heights', as well as the approximate location of existing and proposed third party facilities, services or destinations, and is not intended to be used for any other purpose. Legacy Group does not make any representation or give any warranty in relation to the future development of the site, the staging of any future development or the current or future location or existence of any facilities, services or destinations. The plan is based on the present intention of, and information available to, Legacy Group and the current known requirements of relevant authorities at the time of creation of the plan and details may change due to future circumstances. Any indications of distance or size are approximate and for indicative purposes only, and are not to scale. The plan and any matters shown on or inferred from it do not give rise to a legally binding obligation on or representation or warranty by Legacy Group. Legacy Group accepts no liability for any loss or damage arising as a result of any reliance on this plan or its contents.



## Memsie Street

- LEGEND**
- SEWER MAIN & ACCESS POINT
  - STORMWATER & PIT
  - DESIGN CONTOUR & LEVEL

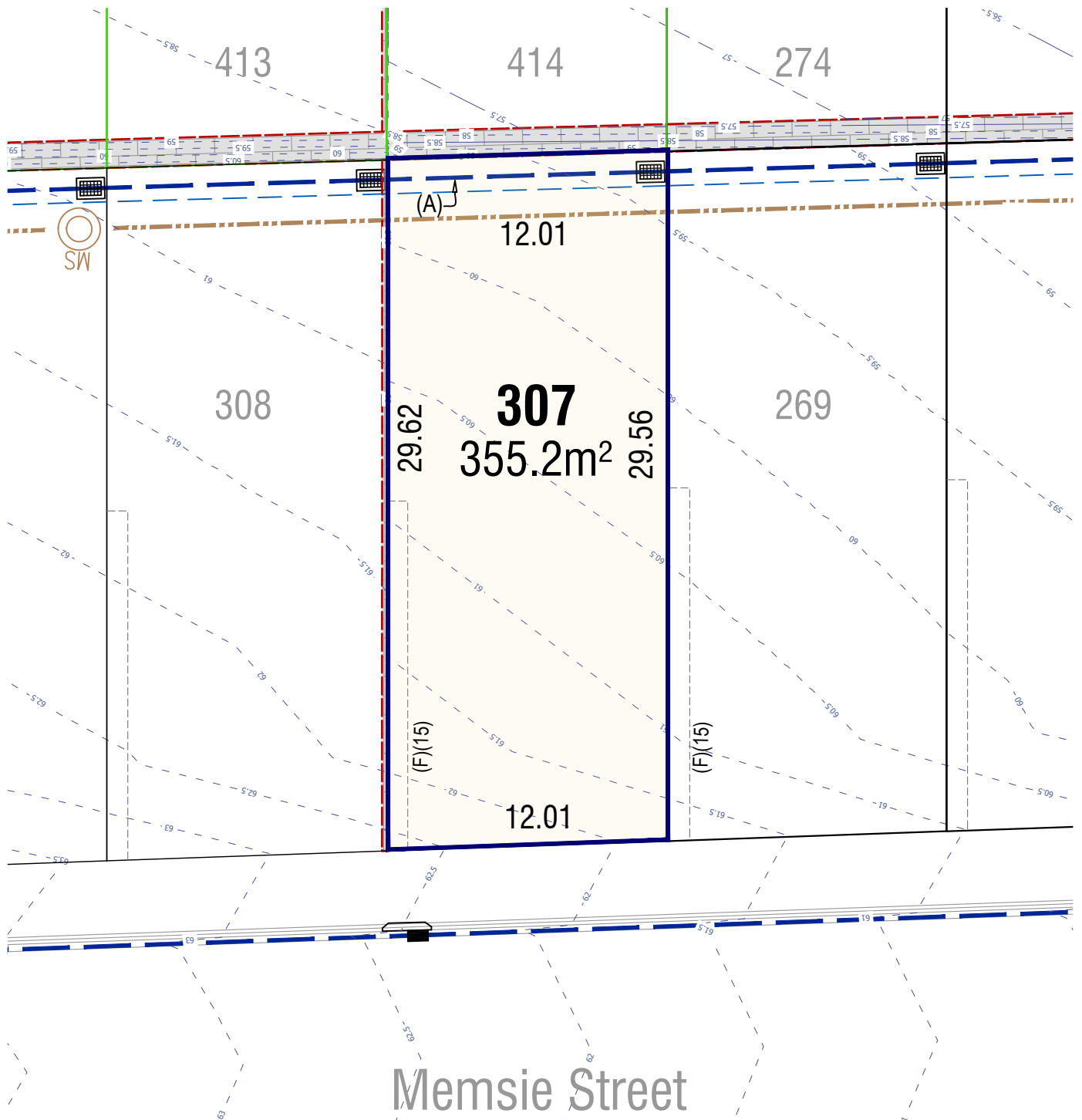
\* AREA SUBJECT TO FINAL SURVEY  
\* BEARING AND DISTANCES SUBJECT TO FINAL SURVEY



**B.** At the heart of it all

Sales Centre 78 Terry Rd, Box Hill NSW 2765  
[boxhillheights.com.au](http://boxhillheights.com.au) •

# BOX HILL B. HEIGHTS



## LEGEND

- SEWER MAIN & ACCESS POINT
- STORMWATER & PIT
- DESIGN CONTOUR & LEVEL
- RETAINING WALL

- (A) EASEMENT TO DRAIN WATER 1.5 WIDE
- (F) EASEMENT FOR MAINTENANCE & REPAIRS 0.9 WIDE

\* AREA SUBJECT TO FINAL SURVEY  
\* BEARING AND DISTANCES SUBJECT TO FINAL SURVEY

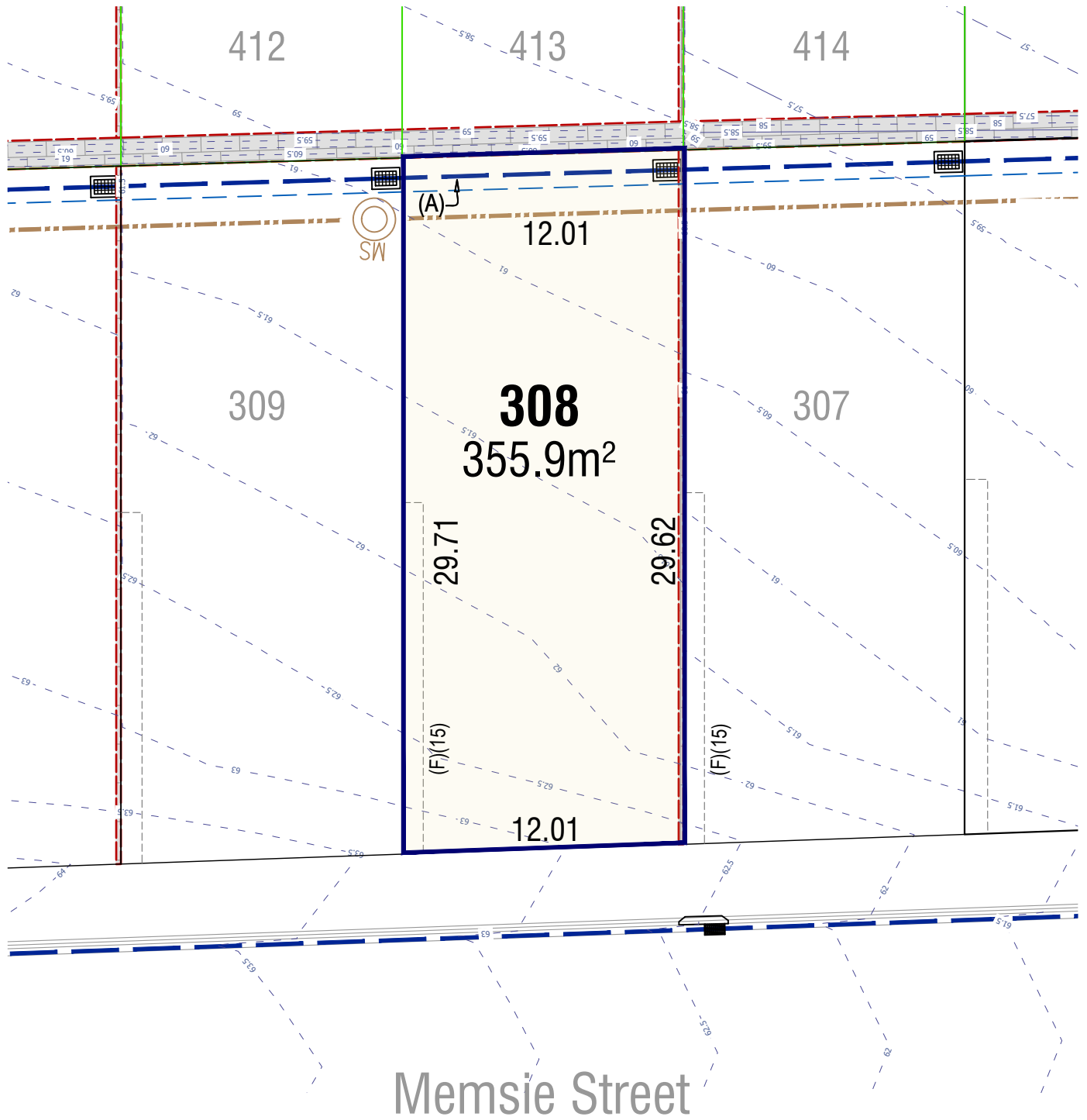


**B.** At the heart of it all

Sales Centre 78 Terry Rd, Box Hill NSW 2765  
boxhillheights.com.au •

This plan is provided solely for the purpose of providing an impression of the concept relating to the proposed development called 'Box Hill Heights', as well as the approximate location of existing and proposed third party facilities, services or destinations, and is not intended to be used for any other purpose. Legacy Group does not make any representation or give any warranty in relation to the future development of the site, the staging of any future development or the current or future location or existence of any facilities, services or destinations. The plan is based on the present intention of, and information available to, Legacy Group and the current known requirements of relevant authorities at the time of creation of the plan and details may change due to future circumstances. Any indications of distance or size are approximate and for indicative purposes only, and are not to scale. The plan and any matters shown on or inferred from it do not give rise to a legally binding obligation on or representation or warranty by Legacy Group. Legacy Group accepts no liability for any loss or damage arising as a result of any reliance on this plan or its contents.

# B. BOX HILL HEIGHTS



## LEGEND

- SEWER MAIN & ACCESS POINT
- STORMWATER & PIT
- DESIGN CONTOUR & LEVEL
- RETAINING WALL

- (A) EASEMENT TO DRAIN WATER 1.5 WIDE
- (F) EASEMENT FOR MAINTENANCE & REPAIRS 0.9 WIDE

\* AREA SUBJECT TO FINAL SURVEY  
\* BEARING AND DISTANCES SUBJECT TO FINAL SURVEY



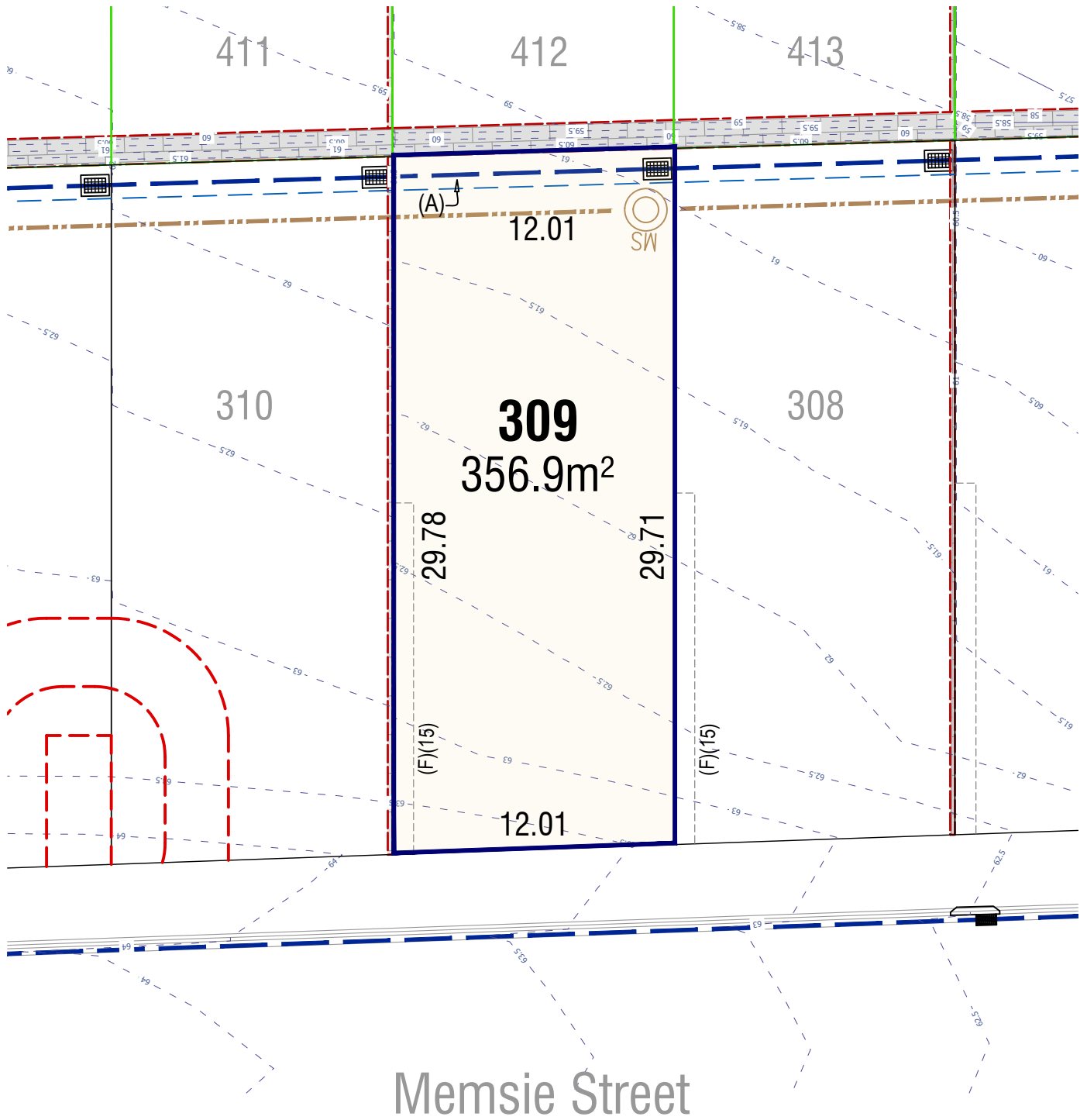
**B.** At the heart of it all

Sales Centre 78 Terry Rd, Box Hill NSW 2765  
[boxhillheights.com.au](http://boxhillheights.com.au) •

This plan is provided solely for the purpose of providing an impression of the concept relating to the proposed development called 'Box Hill Heights', as well as the approximate location of existing and proposed third party facilities, services or destinations, and is not intended to be used for any other purpose. Legacy Group does not make any representation or give any warranty in relation to the future development of the site, the staging of any future development or the current or future location or existence of any facilities, services or destinations. The plan is based on the present intention of, and information available to, Legacy Group and the current known requirements of relevant authorities at the time of creation of the plan and details may change due to future circumstances. Any indications of distance or size are approximate and for indicative purposes only, and are not to scale. The plan and any matters shown on or inferred from it do not give rise to a legally binding obligation on or representation or warranty by Legacy Group. Legacy Group accepts no liability for any loss or damage arising as a result of any reliance on this plan or its contents.



# BOX HILL B.HEIGHTS



## LEGEND

- SEWER MAIN & ACCESS POINT
- STORMWATER & PIT
- DESIGN CONTOUR & LEVEL
- RETAINING WALL

- (A) EASEMENT TO DRAIN WATER 1.5 WIDE
- (F) EASEMENT FOR MAINTENANCE & REPAIRS 0.9 WIDE

\* AREA SUBJECT TO FINAL SURVEY  
\* BEARING AND DISTANCES SUBJECT TO FINAL SURVEY

0 5 10 A4  
1:250

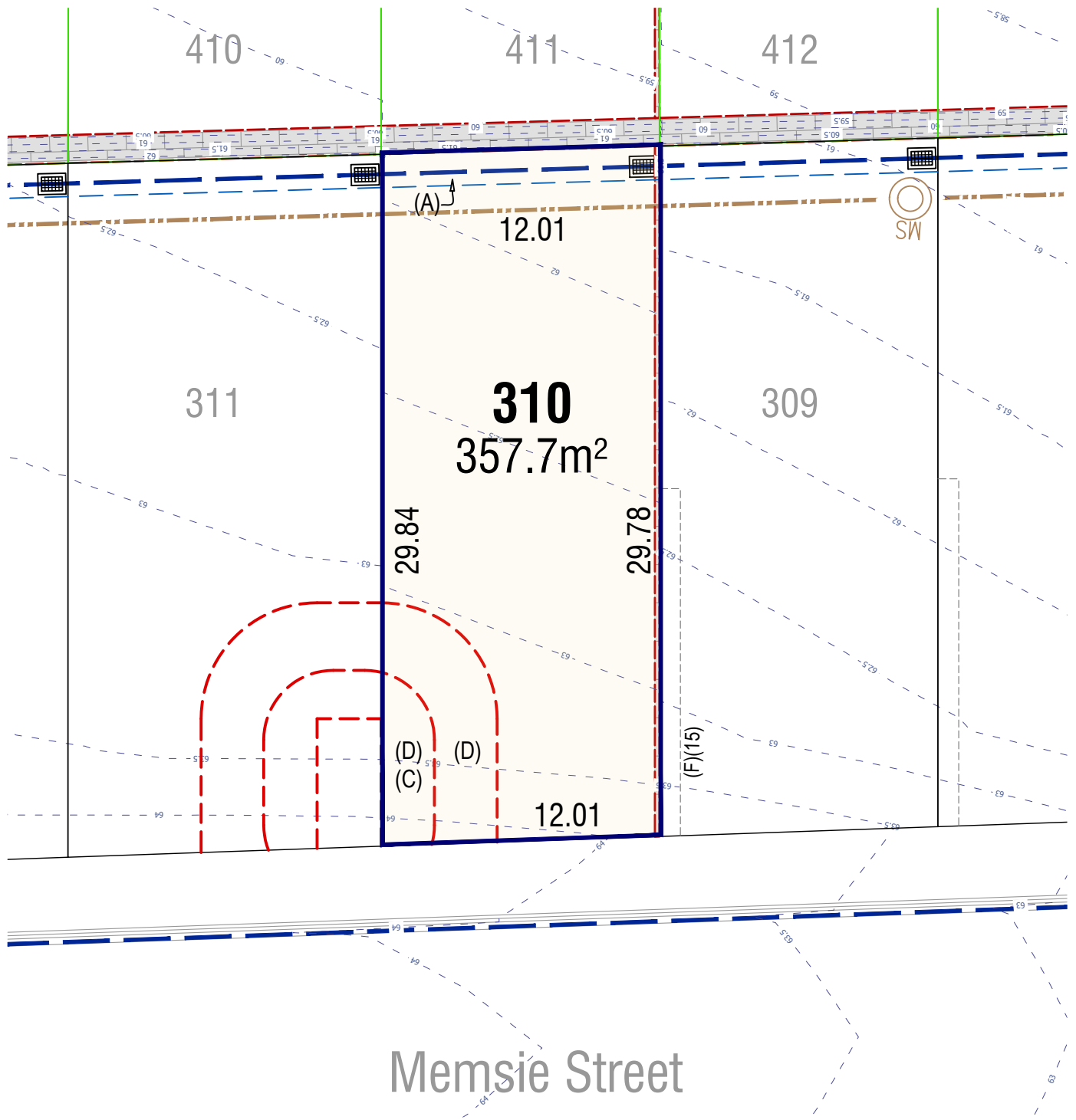


**B.** At the heart of it all

Sales Centre 78 Terry Rd, Box Hill NSW 2765  
boxhillheights.com.au •

This plan is provided solely for the purpose of providing an impression of the concept relating to the proposed development called 'Box Hill Heights', as well as the approximate location of existing and proposed third party facilities, services or destinations, and is not intended to be used for any other purpose. Legacy Group does not make any representation or give any warranty in relation to the future development of the site, the staging of any future development or the current or future location or existence of any facilities, services or destinations. The plan is based on the present intention of, and information available to, Legacy Group and the current known requirements of relevant authorities at the time of creation of the plan and details may change due to future circumstances. Any indications of distance or size are approximate and for indicative purposes only, and are not to scale. The plan and any matters shown on or inferred from it do not give rise to a legally binding obligation on or representation or warranty by Legacy Group. Legacy Group accepts no liability for any loss or damage arising as a result of any reliance on this plan or its contents.

# B. BOX HILL HEIGHTS



## LEGEND

- SEWER MAIN & ACCESS POINT
- STORMWATER & PIT
- DESIGN CONTOUR & LEVEL
- RETAINING WALL

- (A) EASEMENT TO DRAIN WATER 1.5 WIDE
- (F) EASEMENT FOR MAINTENANCE & REPAIRS 0.9 WIDE
- (C) RESTRICTION ON THE USE OF LAND
- (D) RESTRICTION ON THE USE OF LAND

\* AREA SUBJECT TO FINAL SURVEY  
\* BEARING AND DISTANCES SUBJECT TO FINAL SURVEY

0 5 10 A4 1:250

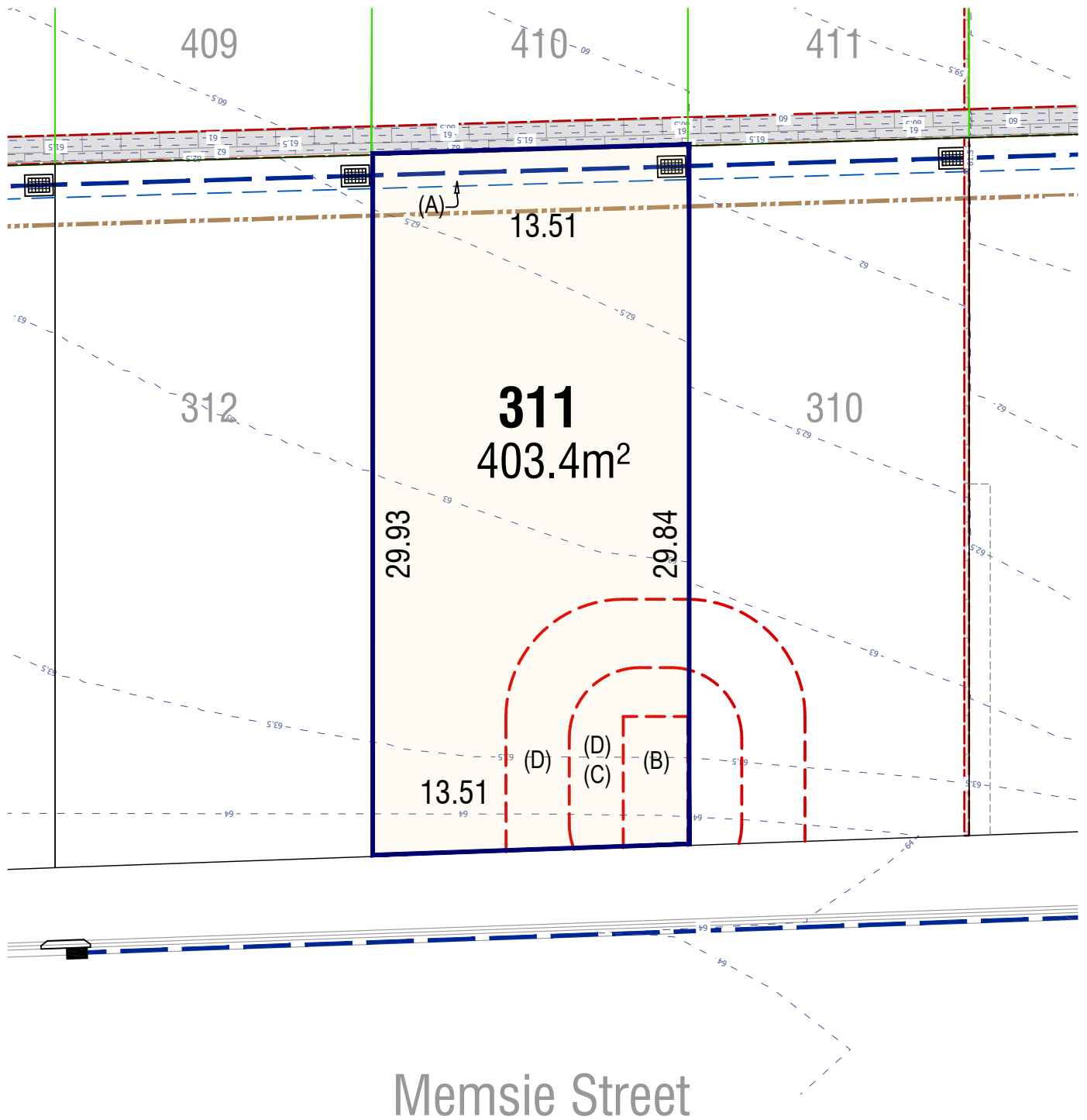


**B.** At the heart of it all

Sales Centre 78 Terry Rd, Box Hill NSW 2765  
boxhillheights.com.au •

This plan is provided solely for the purpose of providing an impression of the concept relating to the proposed development called 'Box Hill Heights', as well as the approximate location of existing and proposed third party facilities, services or destinations, and is not intended to be used for any other purpose. Legacy Group does not make any representation or give any warranty in relation to the future development of the site, the staging of any future development or the current or future location or existence of any facilities, services or destinations. The plan is based on the present intention of, and information available to, Legacy Group and the current known requirements of relevant authorities at the time of creation of the plan and details may change due to future circumstances. Any indications of distance or size are approximate and for indicative purposes only, and are not to scale. The plan and any matters shown on or inferred from it do not give rise to a legally binding obligation on or representation or warranty by Legacy Group. Legacy Group accepts no liability for any loss or damage arising as a result of any reliance on this plan or its contents.

# BOX HILL B. HEIGHTS



## LEGEND

- SEWER MAIN & ACCESS POINT
- STORMWATER & PIT
- DESIGN CONTOUR & LEVEL
- RETAINING WALL

- (A) EASEMENT TO DRAIN WATER 1.5 WIDE
- (B) EASEMENT FOR PADMOUNT SUBSTATION 2.75 WIDE
- (C) RESTRICTION ON THE USE OF LAND
- (D) RESTRICTION ON THE USE OF LAND
- (F) EASEMENT FOR MAINTENANCE & REPAIRS 0.9 WIDE

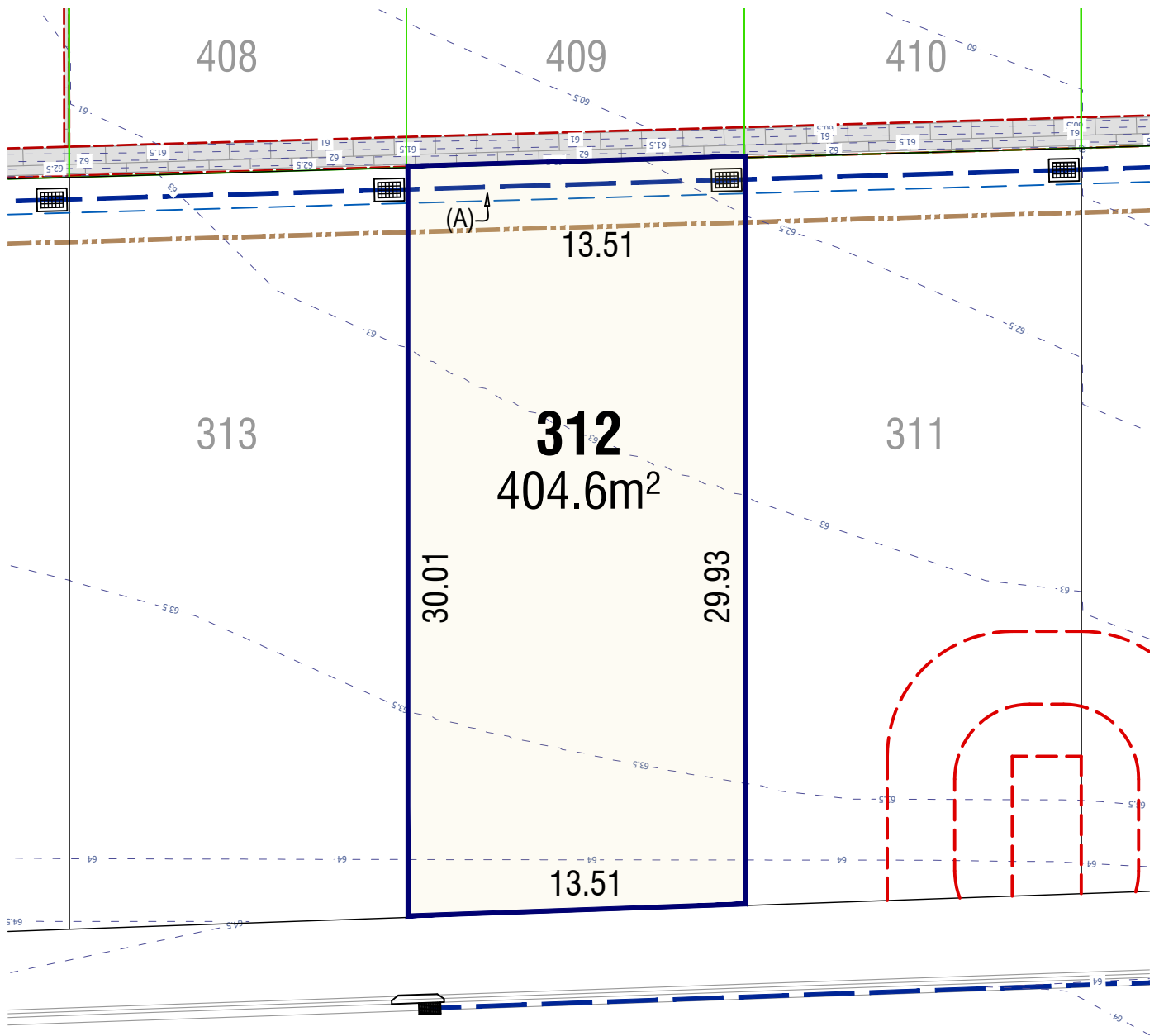
\* AREA SUBJECT TO FINAL SURVEY  
\* BEARING AND DISTANCES SUBJECT TO FINAL SURVEY



**B.** At the heart of it all





Sales Centre 78 Terry Rd, Box Hill NSW 2765  
boxhillheights.com.au •

This plan is provided solely for the purpose of providing an impression of the concept relating to the proposed development called 'Box Hill Heights', as well as the approximate location of existing and proposed third party facilities, services or destinations, and is not intended to be used for any other purpose. Legacy Group does not make any representation or give any warranty in relation to the future development of the site, the staging of any future development or the current or future location or existence of any facilities, services or destinations. The plan is based on the present intention of, and information available to, Legacy Group and the current known requirements of relevant authorities at the time of creation of the plan and details may change due to future circumstances. Any indications of distance or size are approximate and for indicative purposes only, and are not to scale. The plan and any matters shown on or inferred from it do not give rise to a legally binding obligation on or representation or warranty by Legacy Group. Legacy Group accepts no liability for any loss or damage arising as a result of any reliance on this plan or its contents.



## Memsie Street

### LEGEND

-  SEWER MAIN & ACCESS POINT
-  STORMWATER & PIT
-  DESIGN CONTOUR & LEVEL
-  RETAINING WALL
- (A) EASEMENT TO DRAIN WATER 1.5 WIDE

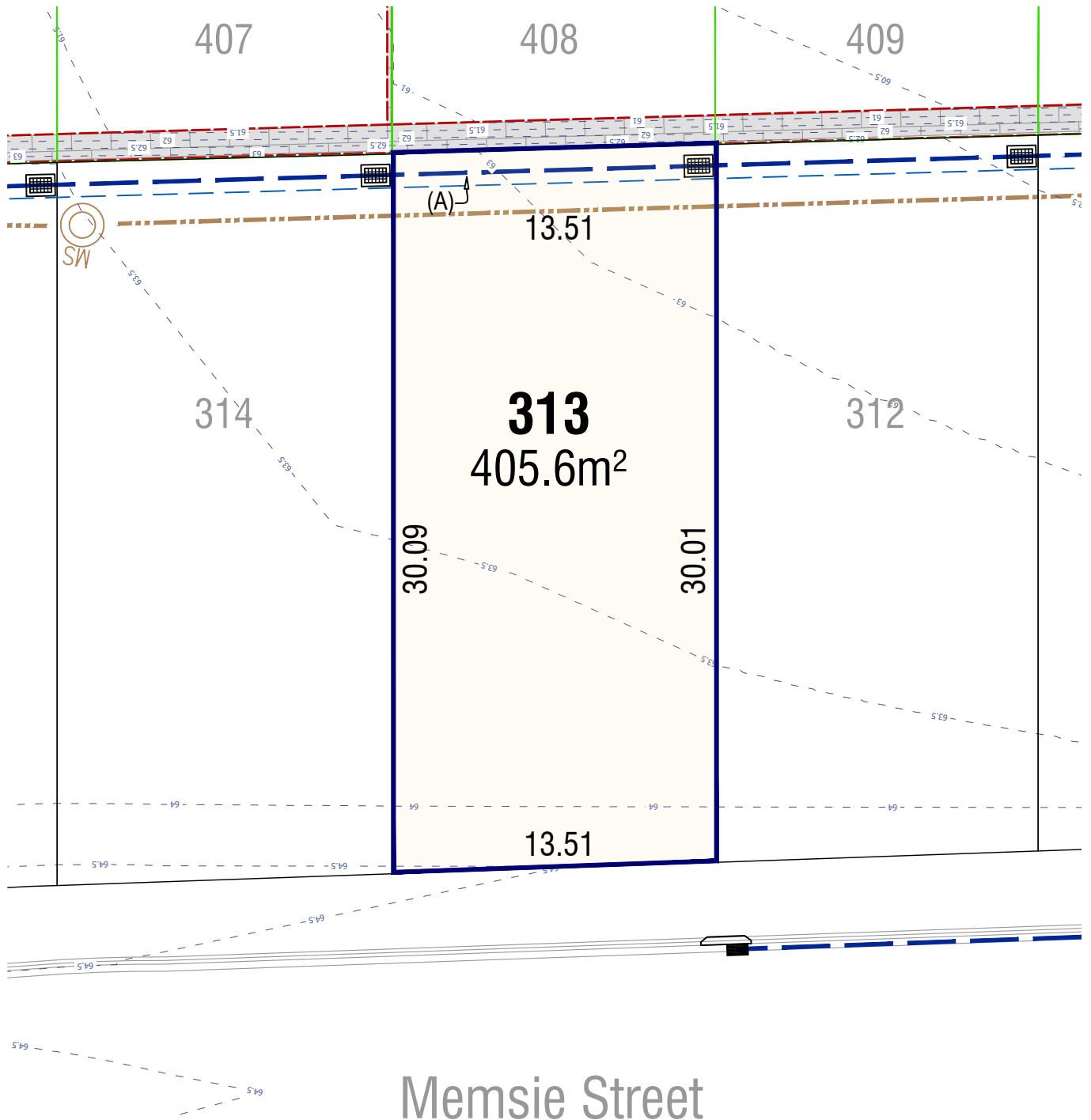
\* AREA SUBJECT TO FINAL SURVEY  
\* BEARING AND DISTANCES SUBJECT TO FINAL SURVEY







**B.** At the heart of it all

Sales Centre 78 Terry Rd, Box Hill NSW 2765  
boxhillheights.com.au •

# BOX HILL B.HEIGHTS



## LEGEND

-  SEWER MAIN & ACCESS POINT
-  STORMWATER & PIT
-  DESIGN CONTOUR & LEVEL
-  RETAINING WALL
- (A) EASEMENT TO DRAIN WATER 1.5 WIDE

\* AREA SUBJECT TO FINAL SURVEY  
\* BEARING AND DISTANCES SUBJECT TO FINAL SURVEY

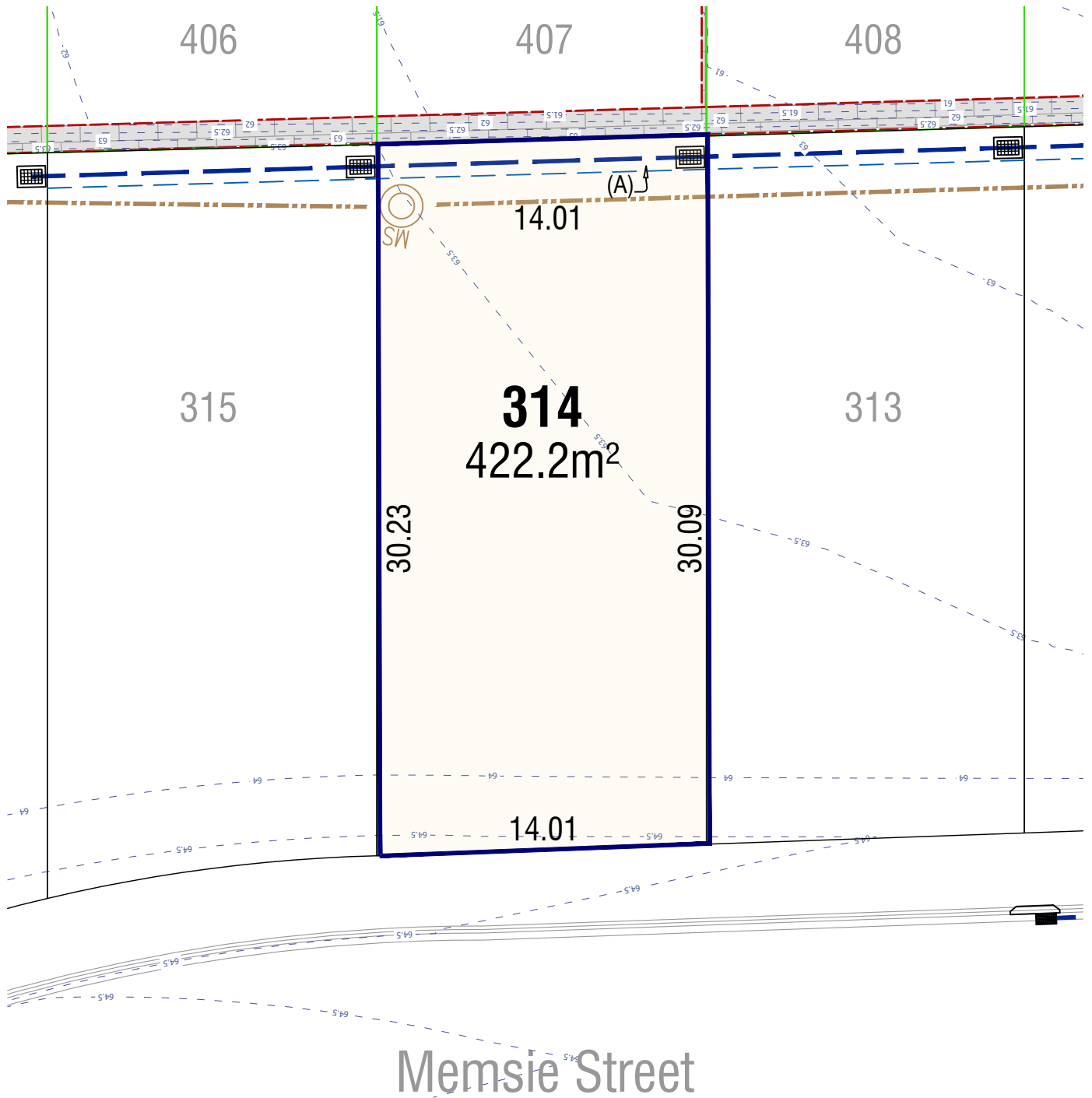


**B.** At the heart of it all

Sales Centre 78 Terry Rd, Box Hill NSW 2765  
boxhillheights.com.au •

This plan is provided solely for the purpose of providing an impression of the concept relating to the proposed development called 'Box Hill Heights', as well as the approximate location of existing and proposed third party facilities, services or destinations, and is not intended to be used for any other purpose. Legacy Group does not make any representation or give any warranty in relation to the future development of the site, the staging of any future development or the current or future location or existence of any facilities, services or destinations. The plan is based on the present intention of, and information available to, Legacy Group and the current known requirements of relevant authorities at the time of creation of the plan and details may change due to future circumstances. Any indications of distance or size are approximate and for indicative purposes only, and are not to scale. The plan and any matters shown on or inferred from it do not give rise to a legally binding obligation on or representation or warranty by Legacy Group. Legacy Group accepts no liability for any loss or damage arising as a result of any reliance on this plan or its contents.

# B. BOX HILL HEIGHTS



- LEGEND**
- SEWER MAIN & ACCESS POINT
  - STORMWATER & PIT
  - DESIGN CONTOUR & LEVEL
  - RETAINING WALL
  - (A) EASEMENT TO DRAIN WATER 1.5 WIDE

\* AREA SUBJECT TO FINAL SURVEY  
 \* BEARING AND DISTANCES SUBJECT TO FINAL SURVEY

0 5 10 A4  
 1:250

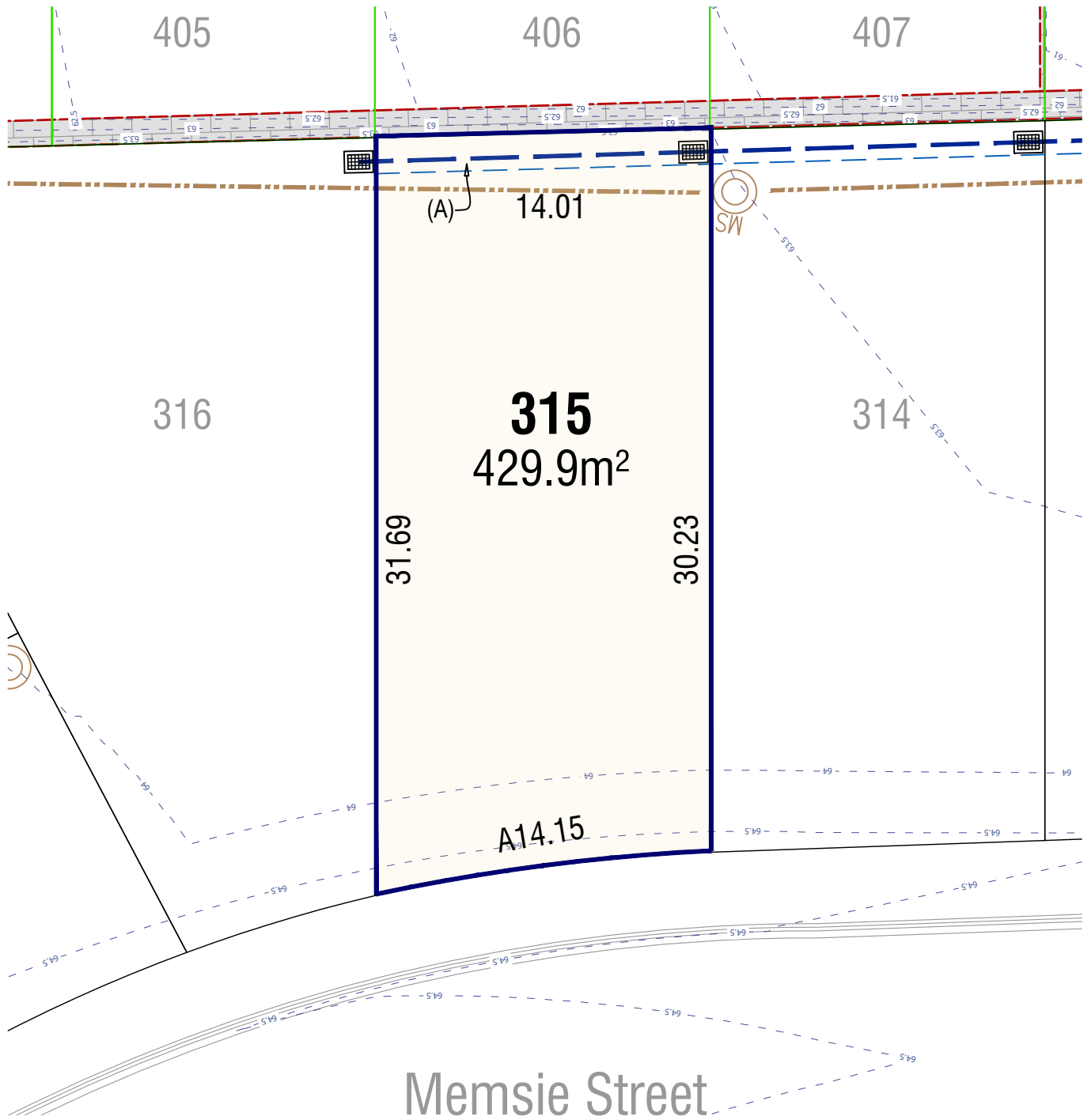


**B.** At the heart of it all

Sales Centre 78 Terry Rd, Box Hill NSW 2765  
[boxhillheights.com.au](http://boxhillheights.com.au)

This plan is provided solely for the purpose of providing an impression of the concept relating to the proposed development called 'Box Hill Heights', as well as the approximate location of existing and proposed third party facilities, services or destinations, and is not intended to be used for any other purpose. Legacy Group does not make any representation or give any warranty in relation to the future development of the site, the staging of any future development or the current or future location or existence of any facilities, services or destinations. The plan is based on the present intention of, and information available to, Legacy Group and the current known requirements of relevant authorities at the time of creation of the plan and details may change due to future circumstances. Any indications of distance or size are approximate and for indicative purposes only, and are not to scale. The plan and any matters shown on or inferred from it do not give rise to a legally binding obligation on or representation or warranty by Legacy Group. Legacy Group accepts no liability for any loss or damage arising as a result of any reliance on this plan or its contents.

# BOX HILL B. HEIGHTS



- LEGEND**
- SEWER MAIN & ACCESS POINT
  - STORMWATER & PIT
  - DESIGN CONTOUR & LEVEL
  - RETAINING WALL
  - (A) EASEMENT TO DRAIN WATER 1.5 WIDE

\* AREA SUBJECT TO FINAL SURVEY  
 \* BEARING AND DISTANCES SUBJECT TO FINAL SURVEY

0 5 10 A4 1:250

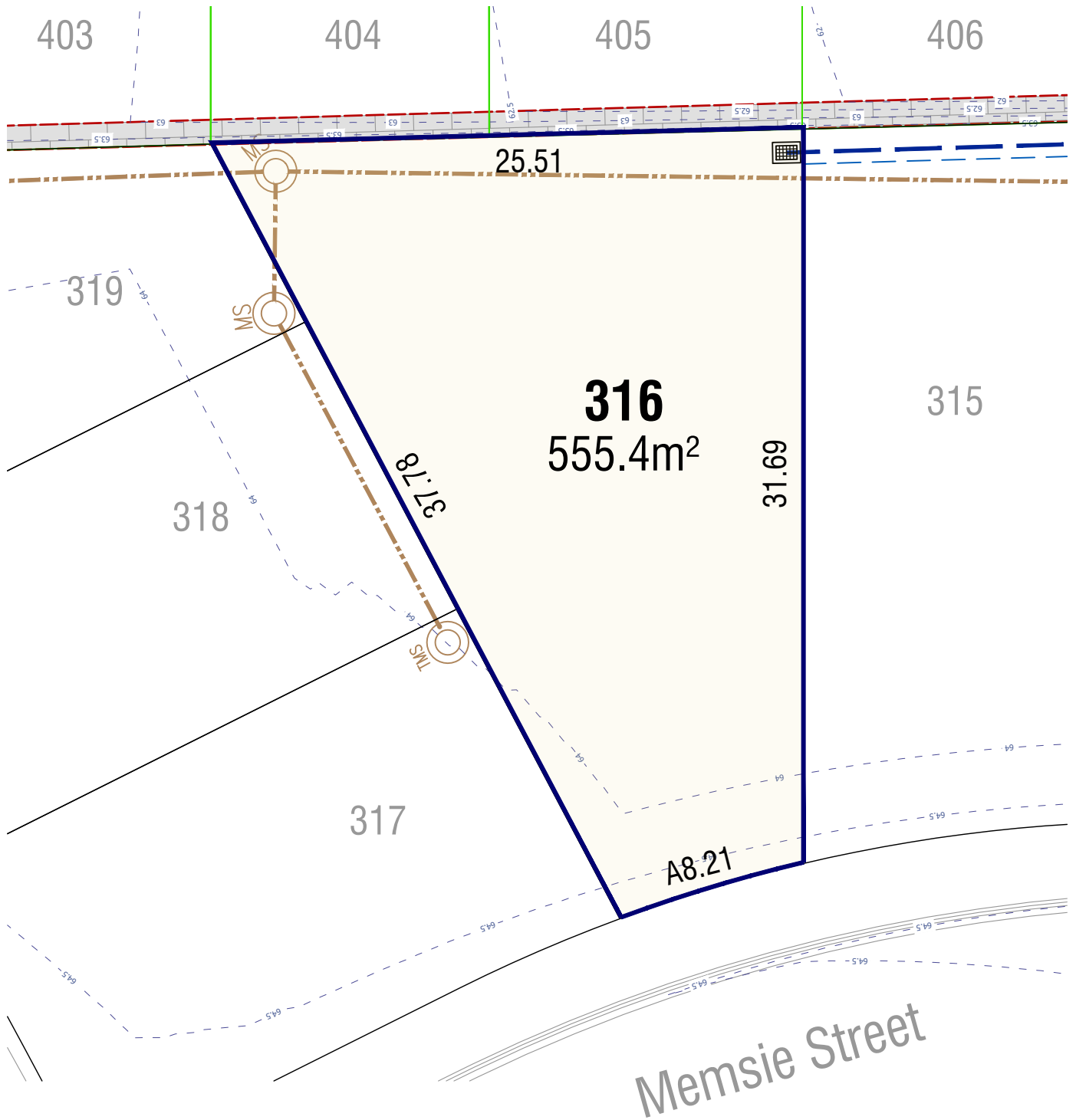


**B.** At the heart of it all

Sales Centre 78 Terry Rd, Box Hill NSW 2765  
[boxhillheights.com.au](http://boxhillheights.com.au)

This plan is provided solely for the purpose of providing an impression of the concept relating to the proposed development called 'Box Hill Heights', as well as the approximate location of existing and proposed third party facilities, services or destinations, and is not intended to be used for any other purpose. Legacy Group does not make any representation or give any warranty in relation to the future development of the site, the staging of any future development or the current or future location or existence of any facilities, services or destinations. The plan is based on the present intention of, and information available to, Legacy Group and the current known requirements of relevant authorities at the time of creation of the plan and details may change due to future circumstances. Any indications of distance or size are approximate and for indicative purposes only, and are not to scale. The plan and any matters shown on or inferred from it do not give rise to a legally binding obligation on or representation or warranty by Legacy Group. Legacy Group accepts no liability for any loss or damage arising as a result of any reliance on this plan or its contents.

# BOX HILL B.HEIGHTS



- LEGEND**
- SEWER MAIN & ACCESS POINT
  - STORMWATER & PIT
  - DESIGN CONTOUR & LEVEL
  - RETAINING WALL

\* AREA SUBJECT TO FINAL SURVEY  
\* BEARING AND DISTANCES SUBJECT TO FINAL SURVEY

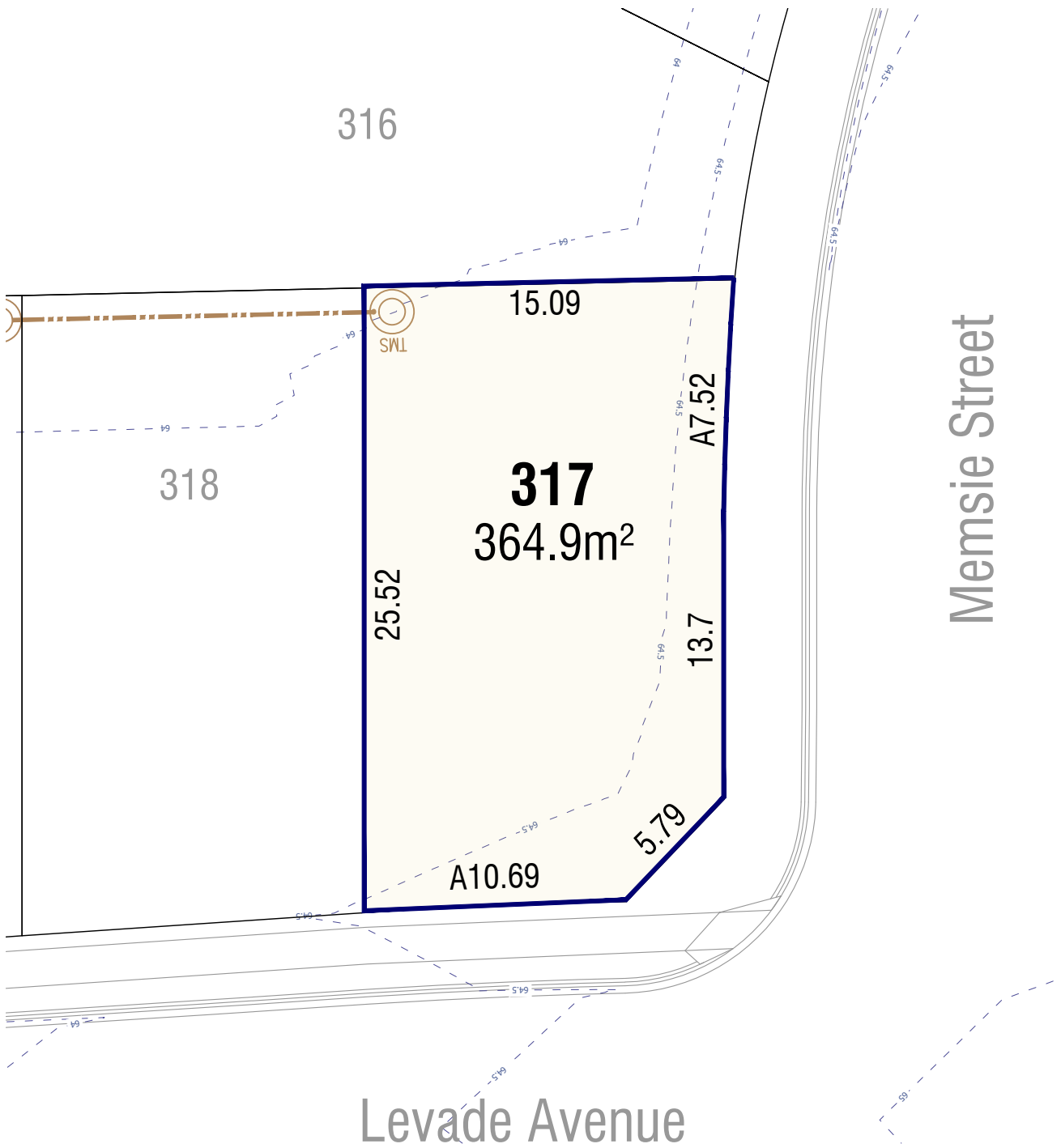


**B.** At the heart of it all

Sales Centre 78 Terry Rd, Box Hill NSW 2765  
[boxhillheights.com.au](http://boxhillheights.com.au) •

This plan is provided solely for the purpose of providing an impression of the concept relating to the proposed development called 'Box Hill Heights', as well as the approximate location of existing and proposed third party facilities, services or destinations, and is not intended to be used for any other purpose. Legacy Group does not make any representation or give any warranty in relation to the future development of the site, the staging of any future development or the current or future location or existence of any facilities, services or destinations. The plan is based on the present intention of, and information available to, Legacy Group and the current known requirements of relevant authorities at the time of creation of the plan and details may change due to future circumstances. Any indications of distance or size are approximate and for indicative purposes only, and are not to scale. The plan and any matters shown on or inferred from it do not give rise to a legally binding obligation on or representation or warranty by Legacy Group. Legacy Group accepts no liability for any loss or damage arising as a result of any reliance on this plan or its contents.





- LEGEND**
- SEWER MAIN & ACCESS POINT
  - STORMWATER & PIT
  - DESIGN CONTOUR & LEVEL

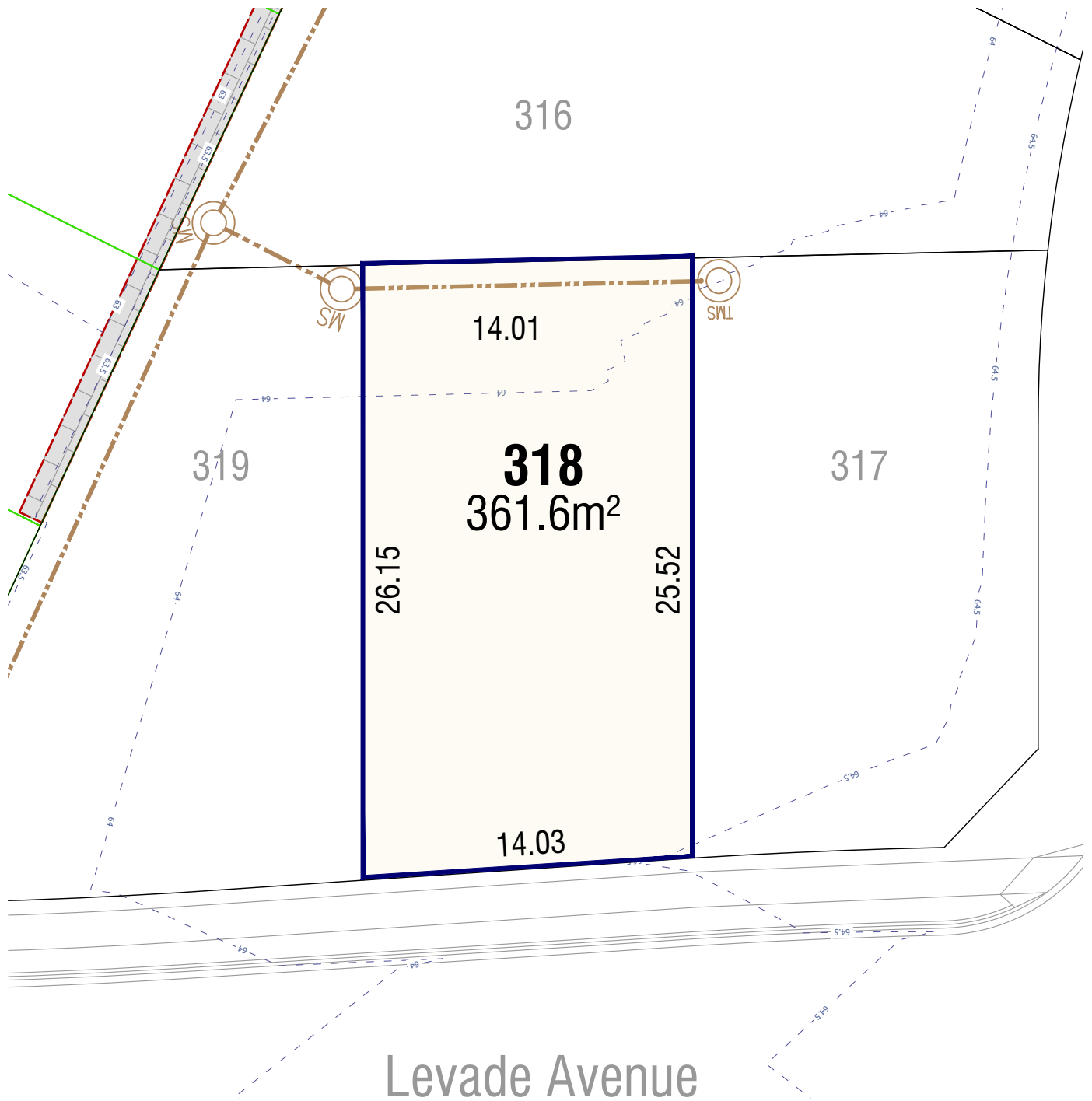
\* AREA SUBJECT TO FINAL SURVEY  
\* BEARING AND DISTANCES SUBJECT TO FINAL SURVEY



**B.** At the heart of it all

Sales Centre 78 Terry Rd, Box Hill NSW 2765  
[boxhillheights.com.au](http://boxhillheights.com.au) •

# BOX HILL B. HEIGHTS



- LEGEND**
- SEWER MAIN & ACCESS POINT
  - STORMWATER & PIT
  - DESIGN CONTOUR & LEVEL

\* AREA SUBJECT TO FINAL SURVEY  
\* BEARING AND DISTANCES SUBJECT TO FINAL SURVEY

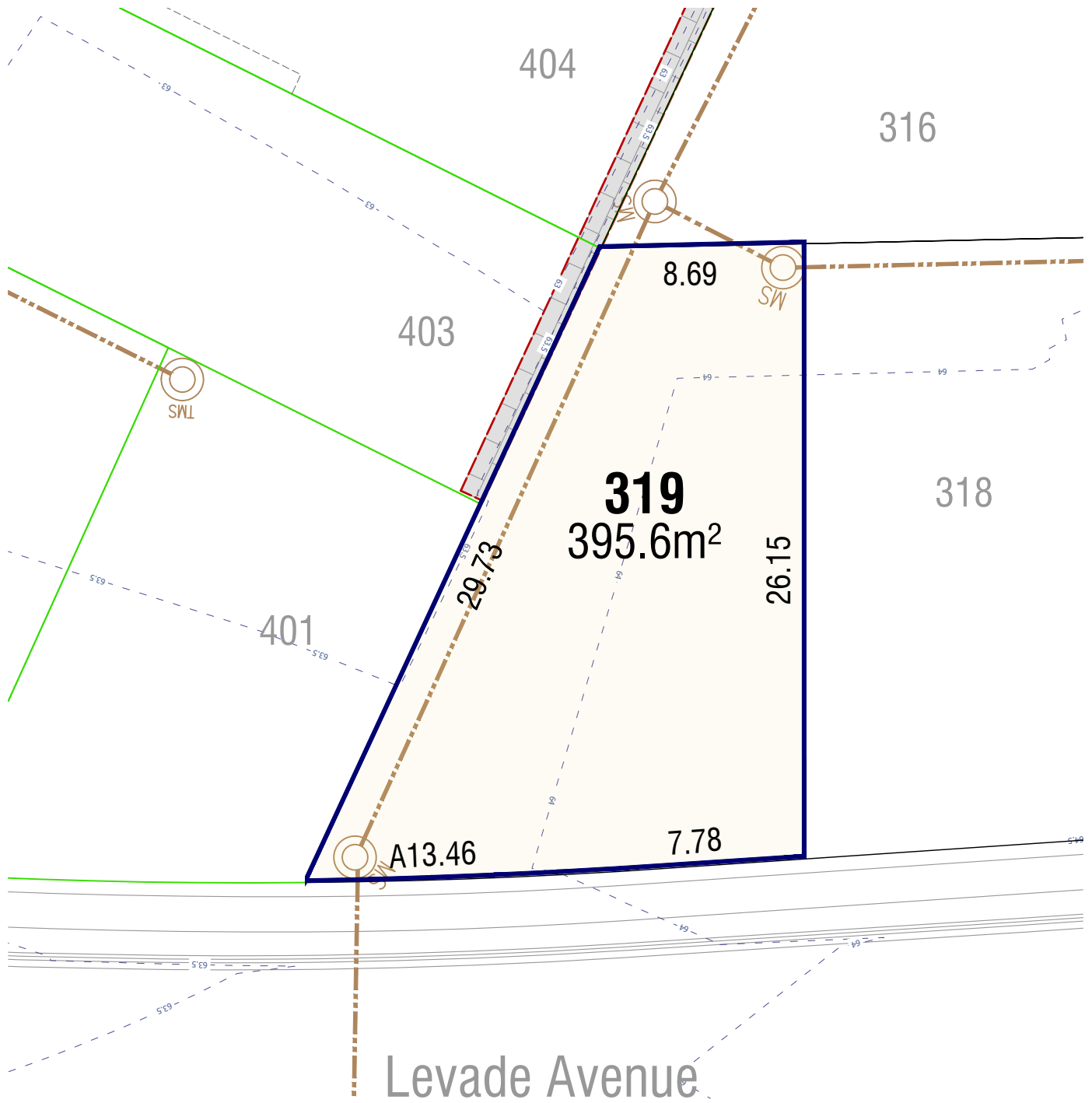


**B.** At the heart of it all

Sales Centre 78 Terry Rd, Box Hill NSW 2765  
[boxhillheights.com.au](http://boxhillheights.com.au)

This plan is provided solely for the purpose of providing an impression of the concept relating to the proposed development called 'Box Hill Heights', as well as the approximate location of existing and proposed third party facilities, services or destinations, and is not intended to be used for any other purpose. Legacy Group does not make any representation or give any warranty in relation to the future development of the site, the staging of any future development or the current or future location or existence of any facilities, services or destinations. The plan is based on the present intention of, and information available to, Legacy Group and the current known requirements of relevant authorities at the time of creation of the plan and details may change due to future circumstances. Any indications of distance or size are approximate and for indicative purposes only, and are not to scale. The plan and any matters shown on or inferred from it do not give rise to a legally binding obligation on or representation or warranty by Legacy Group. Legacy Group accepts no liability for any loss or damage arising as a result of any reliance on this plan or its contents.

# BOX HILL B.HEIGHTS



- LEGEND**
- SEWER MAIN & ACCESS POINT
  - STORMWATER & PIT
  - DESIGN CONTOUR & LEVEL
  - RETAINING WALL

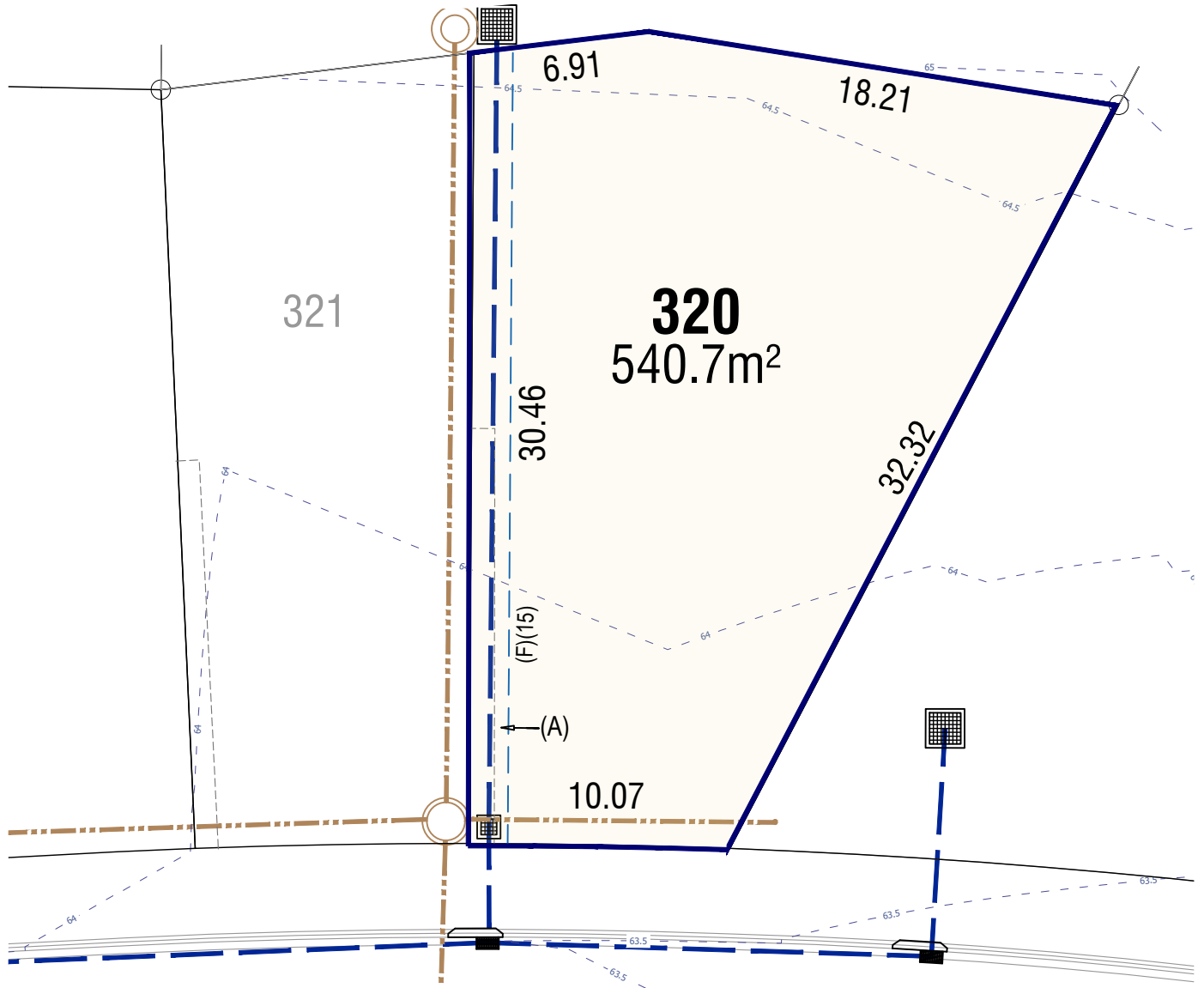
\* AREA SUBJECT TO FINAL SURVEY  
\* BEARING AND DISTANCES SUBJECT TO FINAL SURVEY



**B.** At the heart of it all

Sales Centre 78 Terry Rd, Box Hill NSW 2765  
[boxhillheights.com.au](http://boxhillheights.com.au) •

This plan is provided solely for the purpose of providing an impression of the concept relating to the proposed development called 'Box Hill Heights', as well as the approximate location of existing and proposed third party facilities, services or destinations, and is not intended to be used for any other purpose. Legacy Group does not make any representation or give any warranty in relation to the future development of the site, the staging of any future development or the current or future location or existence of any facilities, services or destinations. The plan is based on the present intention of, and information available to, Legacy Group and the current known requirements of relevant authorities at the time of creation of the plan and details may change due to future circumstances. Any indications of distance or size are approximate and for indicative purposes only, and are not to scale. The plan and any matters shown on or inferred from it do not give rise to a legally binding obligation on or representation or warranty by Legacy Group. Legacy Group accepts no liability for any loss or damage arising as a result of any reliance on this plan or its contents.



## Levade Avenue

### LEGEND

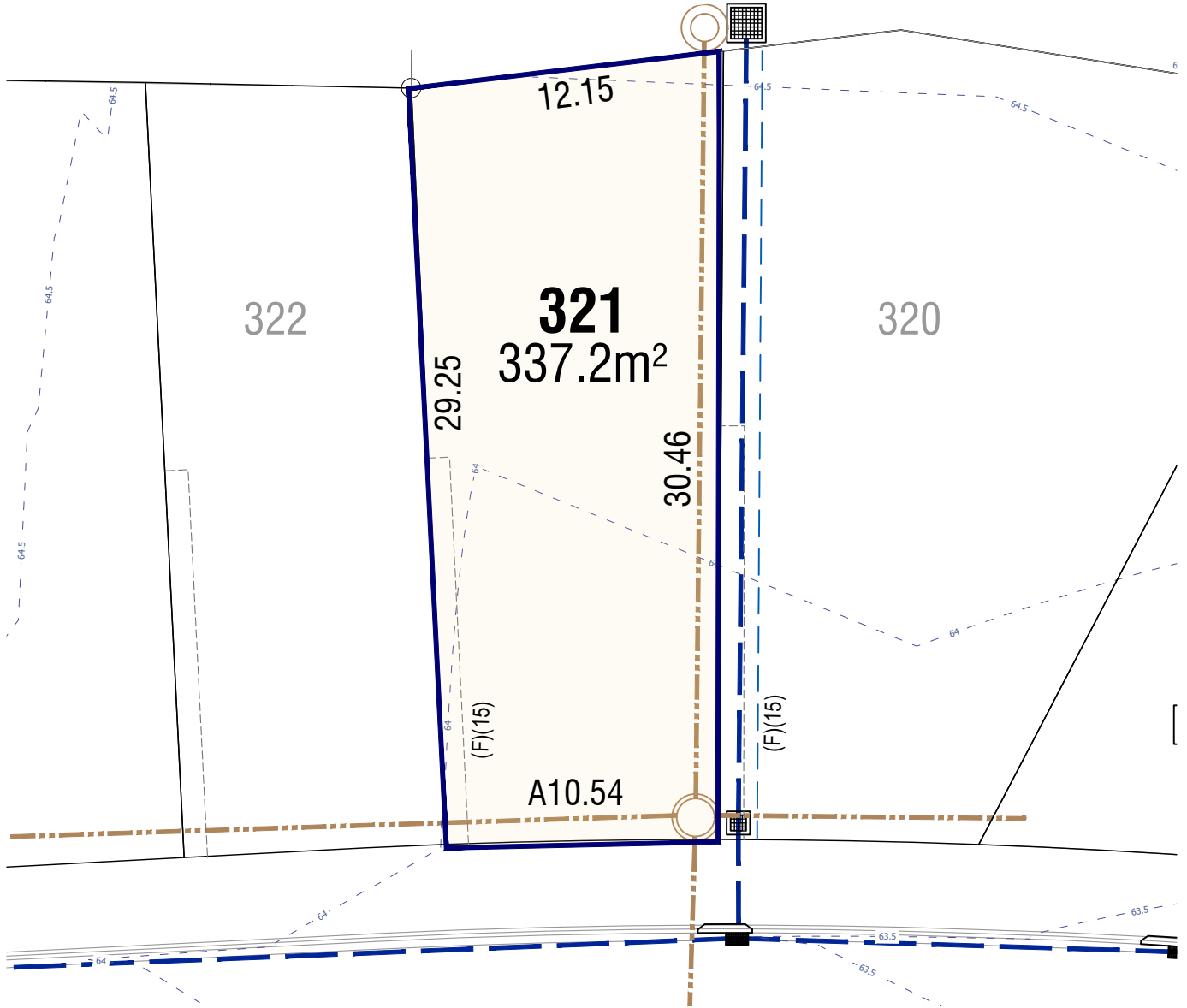
- SEWER MAIN & ACCESS POINT
- STORMWATER & PIT
- DESIGN CONTOUR & LEVEL
- (A) EASEMENT TO DRAIN WATER 1.5 WIDE
- (F) EASEMENT FOR MAINTENANCE & REPAIRS 0.9 WIDE

\* AREA SUBJECT TO FINAL SURVEY  
 \* BEARING AND DISTANCES SUBJECT TO FINAL SURVEY







**B.** At the heart of it all

Sales Centre 78 Terry Rd, Box Hill NSW 2765  
[boxhillheights.com.au](http://boxhillheights.com.au)



## Levade Avenue

### LEGEND

-  SEWER MAIN & ACCESS POINT
-  STORMWATER & PIT
-  DESIGN CONTOUR & LEVEL
-  (F) EASEMENT FOR MAINTENANCE & REPAIRS 0.9 WIDE

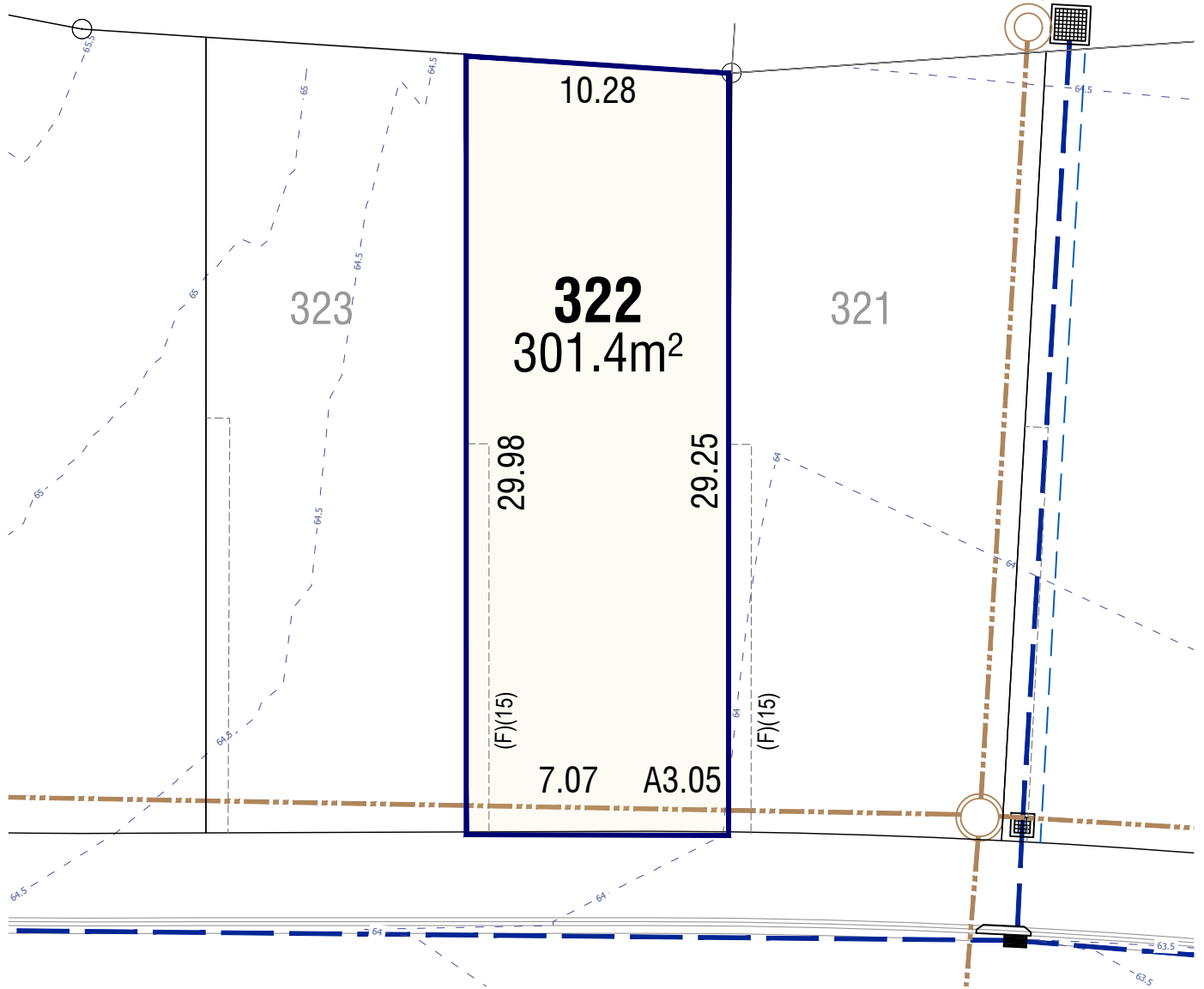
\* AREA SUBJECT TO FINAL SURVEY  
\* BEARING AND DISTANCES SUBJECT TO FINAL SURVEY



**B.** At the heart of it all





Sales Centre 78 Terry Rd, Box Hill NSW 2765  
[boxhillheights.com.au](http://boxhillheights.com.au) •

# BOX HILL B. HEIGHTS



## Levade Avenue

### LEGEND

-  SEWER MAIN & ACCESS POINT
-  STORMWATER & PIT
-  DESIGN CONTOUR & LEVEL
-  (F) EASEMENT FOR MAINTENANCE & REPAIRS 0.9 WIDE

\* AREA SUBJECT TO FINAL SURVEY  
\* BEARING AND DISTANCES SUBJECT TO FINAL SURVEY

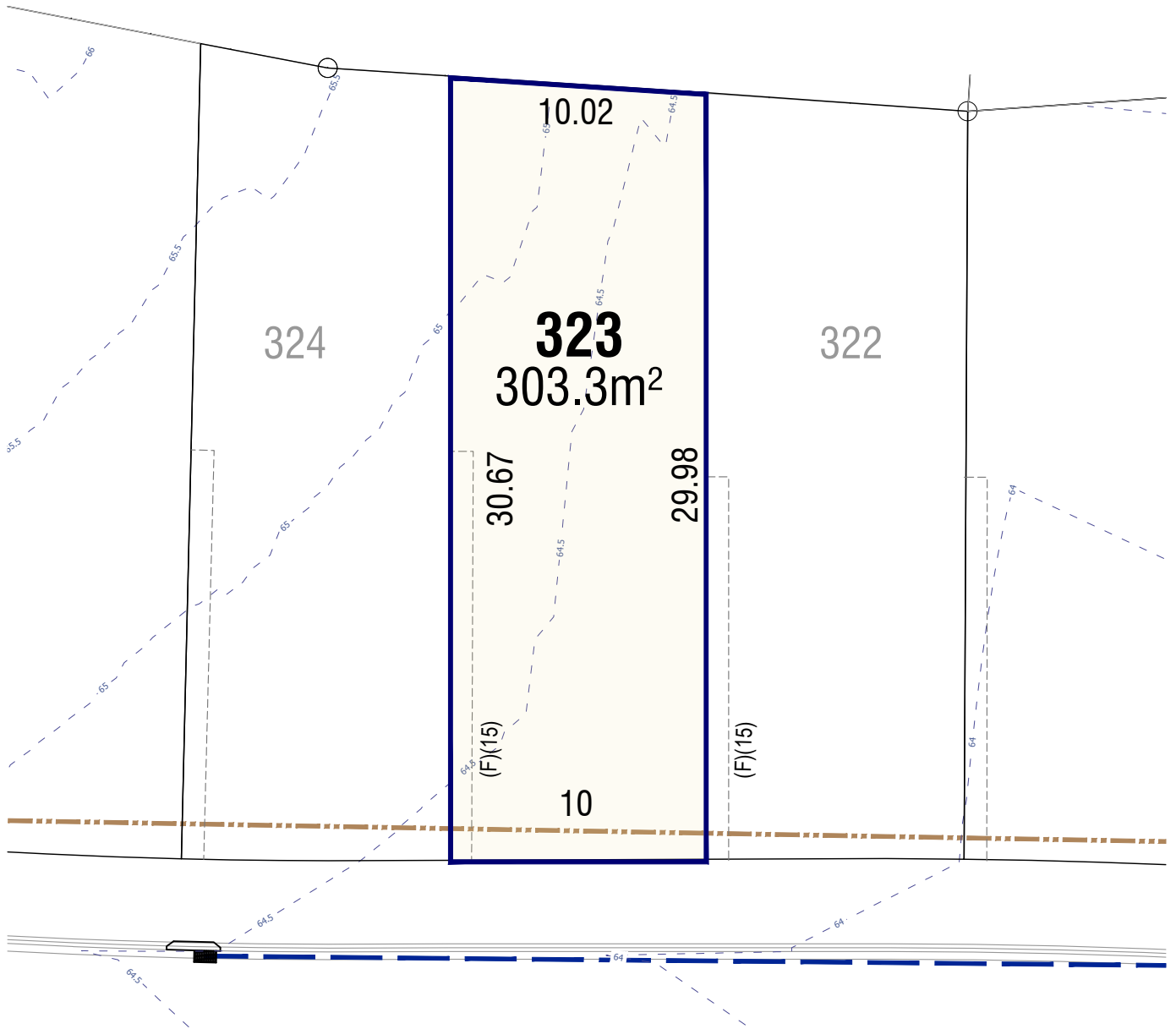


**B.** At the heart of it all

Sales Centre 78 Terry Rd, Box Hill NSW 2765  
[boxhillheights.com.au](http://boxhillheights.com.au)





This plan is provided solely for the purpose of providing an impression of the concept relating to the proposed development called 'Box Hill Heights', as well as the approximate location of existing and proposed third party facilities, services or destinations, and is not intended to be used for any other purpose. Legacy Group does not make any representation or give any warranty in relation to the future development of the site, the staging of any future development or the current or future location or existence of any facilities, services or destinations. The plan is based on the present intention of, and information available to, Legacy Group and the current known requirements of relevant authorities at the time of creation of the plan and details may change due to future circumstances. Any indications of distance or size are approximate and for indicative purposes only, and are not to scale. The plan and any matters shown on or inferred from it do not give rise to a legally binding obligation on or representation or warranty by Legacy Group. Legacy Group accepts no liability for any loss or damage arising as a result of any reliance on this plan or its contents.

# BOX HILL B.HEIGHTS



## Levade Avenue

### LEGEND

-  SEWER MAIN & ACCESS POINT
-  STORMWATER & PIT
-  DESIGN CONTOUR & LEVEL
-  (F) EASEMENT FOR MAINTENANCE & REPAIRS 0.9 WIDE

\* AREA SUBJECT TO FINAL SURVEY  
\* BEARING AND DISTANCES SUBJECT TO FINAL SURVEY



**B.** At the heart of it all

Sales Centre 78 Terry Rd, Box Hill NSW 2765  
boxhillheights.com.au •

This plan is provided solely for the purpose of providing an impression of the concept relating to the proposed development called 'Box Hill Heights', as well as the approximate location of existing and proposed third party facilities, services or destinations, and is not intended to be used for any other purpose. Legacy Group does not make any representation or give any warranty in relation to the future development of the site, the staging of any future development or the current or future location or existence of any facilities, services or destinations. The plan is based on the present intention of, and information available to, Legacy Group and the current known requirements of relevant authorities at the time of creation of the plan and details may change due to future circumstances. Any indications of distance or size are approximate and for indicative purposes only, and are not to scale. The plan and any matters shown on or inferred from it do not give rise to a legally binding obligation on or representation or warranty by Legacy Group. Legacy Group accepts no liability for any loss or damage arising as a result of any reliance on this plan or its contents.



## Levade Avenue

- LEGEND**
- SEWER MAIN & ACCESS POINT
  - STORMWATER & PIT
  - DESIGN CONTOUR & LEVEL
  - (F) EASEMENT FOR MAINTENANCE & REPAIRS 0.9 WIDE

\* AREA SUBJECT TO FINAL SURVEY  
 \* BEARING AND DISTANCES SUBJECT TO FINAL SURVEY

0 5 10 A4  
 1:250

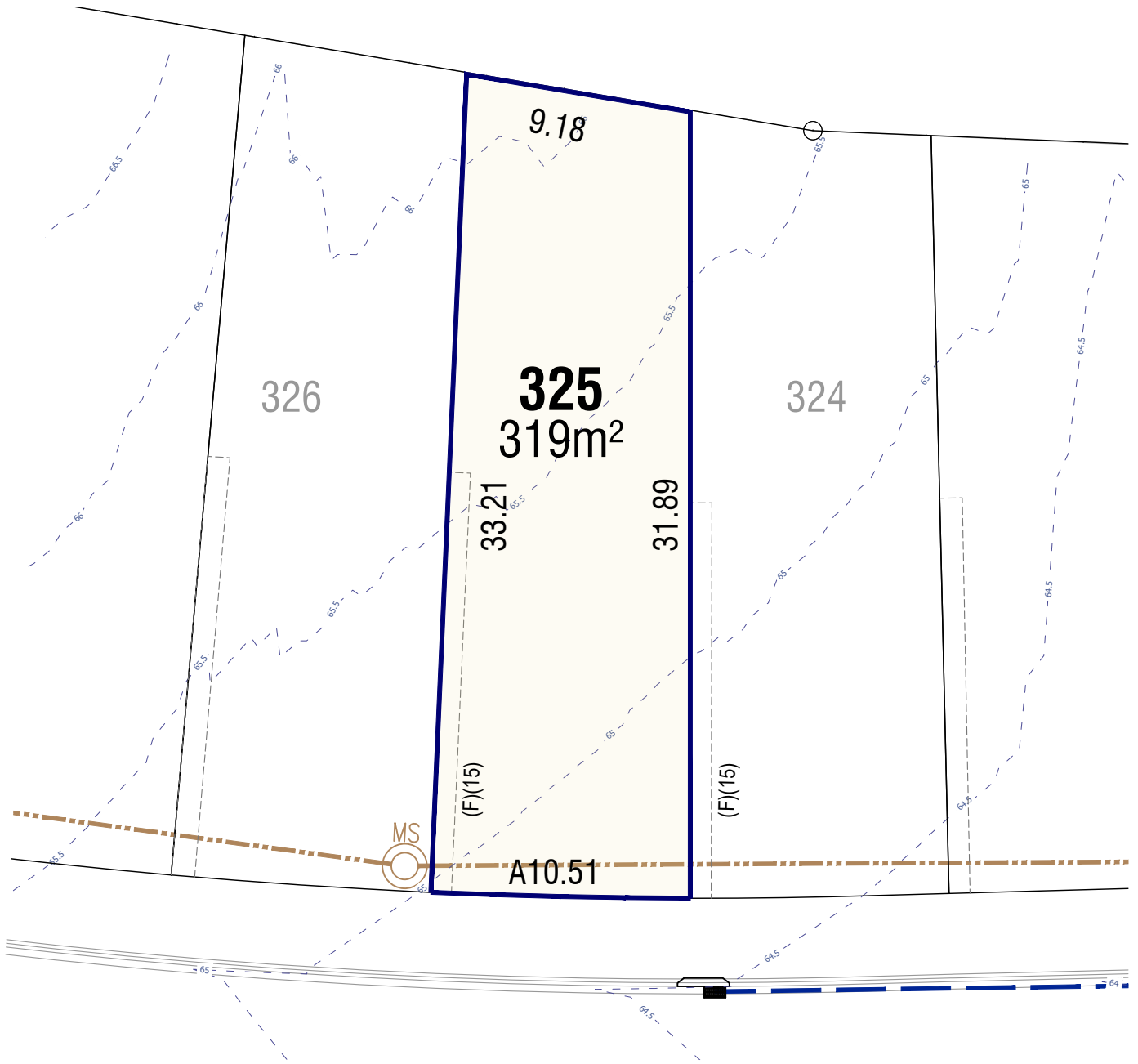


**B.** At the heart of it all

Sales Centre 78 Terry Rd, Box Hill NSW 2765  
[boxhillheights.com.au](http://boxhillheights.com.au)





This plan is provided solely for the purpose of providing an impression of the concept relating to the proposed development called 'Box Hill Heights', as well as the approximate location of existing and proposed third party facilities, services or destinations, and is not intended to be used for any other purpose. Legacy Group does not make any representation or give any warranty in relation to the future development of the site, the staging of any future development or the current or future location or existence of any facilities, services or destinations. The plan is based on the present intention of, and information available to, Legacy Group and the current known requirements of relevant authorities at the time of creation of the plan and details may change due to future circumstances. Any indications of distance or size are approximate and for indicative purposes only, and are not to scale. The plan and any matters shown on or inferred from it do not give rise to a legally binding obligation on or representation or warranty by Legacy Group. Legacy Group accepts no liability for any loss or damage arising as a result of any reliance on this plan or its contents.





## Levade Avenue

### LEGEND

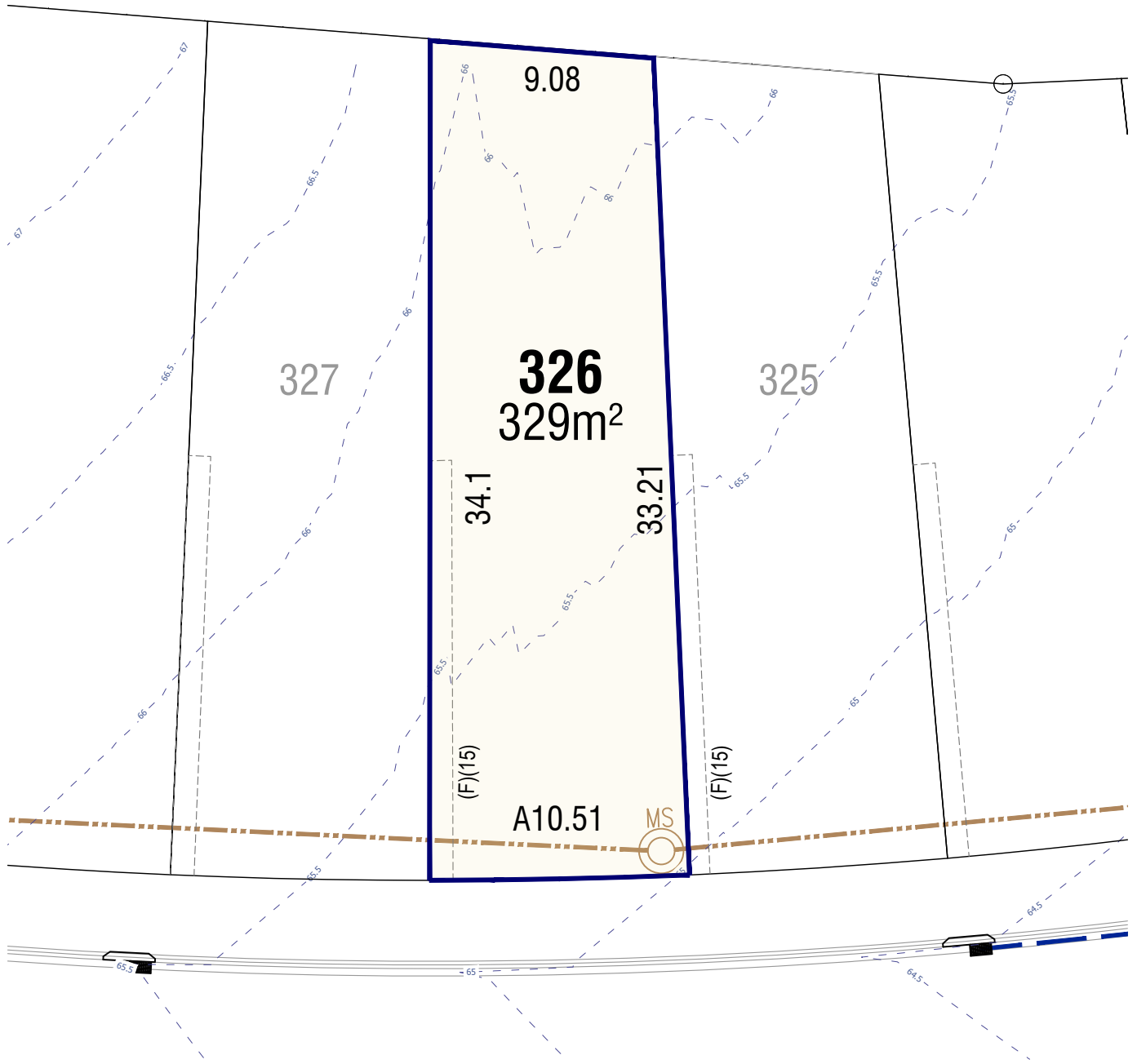
-  SEWER MAIN & ACCESS POINT
-  STORMWATER & PIT
-  DESIGN CONTOUR & LEVEL
-  (F) EASEMENT FOR MAINTENANCE & REPAIRS 0.9 WIDE

\* AREA SUBJECT TO FINAL SURVEY  
\* BEARING AND DISTANCES SUBJECT TO FINAL SURVEY



**B.** At the heart of it all

Sales Centre 78 Terry Rd, Box Hill NSW 2765  
[boxhillheights.com.au](http://boxhillheights.com.au)



## Levade Avenue

- LEGEND**
- SEWER MAIN & ACCESS POINT
  - STORMWATER & PIT
  - DESIGN CONTOUR & LEVEL
  - (F) EASEMENT FOR MAINTENANCE & REPAIRS 0.9 WIDE

\* AREA SUBJECT TO FINAL SURVEY  
 \* BEARING AND DISTANCES SUBJECT TO FINAL SURVEY

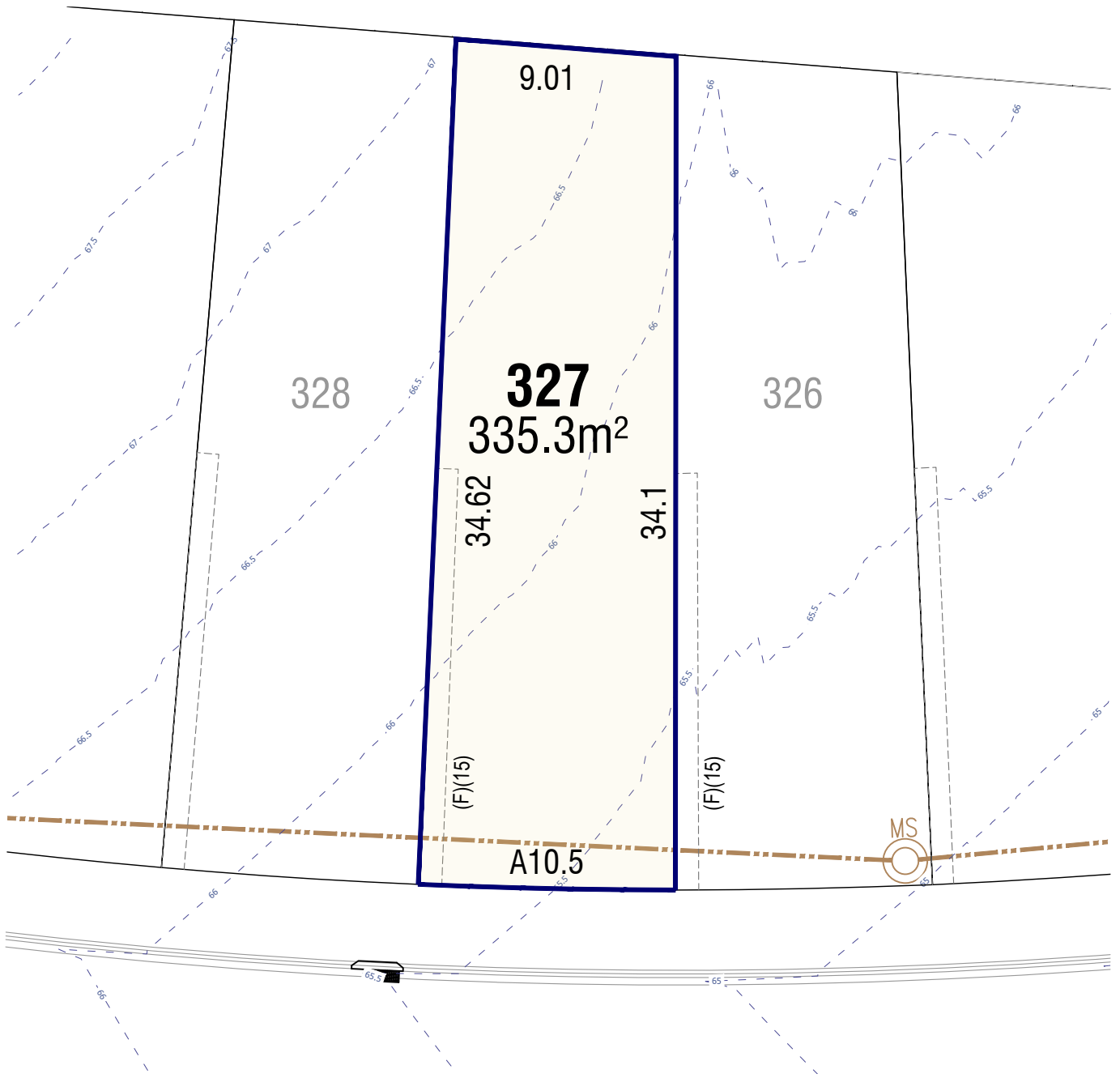


**B.** At the heart of it all

Sales Centre 78 Terry Rd, Box Hill NSW 2765  
[boxhillheights.com.au](http://boxhillheights.com.au)





This plan is provided solely for the purpose of providing an impression of the concept relating to the proposed development called 'Box Hill Heights', as well as the approximate location of existing and proposed third party facilities, services or destinations, and is not intended to be used for any other purpose. Legacy Group does not make any representation or give any warranty in relation to the future development of the site, the staging of any future development or the current or future location or existence of any facilities, services or destinations. The plan is based on the present intention of, and information available to, Legacy Group and the current known requirements of relevant authorities at the time of creation of the plan and details may change due to future circumstances. Any indications of distance or size are approximate and for indicative purposes only, and are not to scale. The plan and any matters shown on or inferred from it do not give rise to a legally binding obligation or representation or warranty by Legacy Group. Legacy Group accepts no liability for any loss or damage arising as a result of any reliance on this plan or its contents.

# BOX HILL B. HEIGHTS



## Levade Avenue

### LEGEND

-  SEWER MAIN & ACCESS POINT
-  STORMWATER & PIT
-  DESIGN CONTOUR & LEVEL
-  (F) EASEMENT FOR MAINTENANCE & REPAIRS 0.9 M WIDE

\* AREA SUBJECT TO FINAL SURVEY  
\* BEARING AND DISTANCES SUBJECT TO FINAL SURVEY

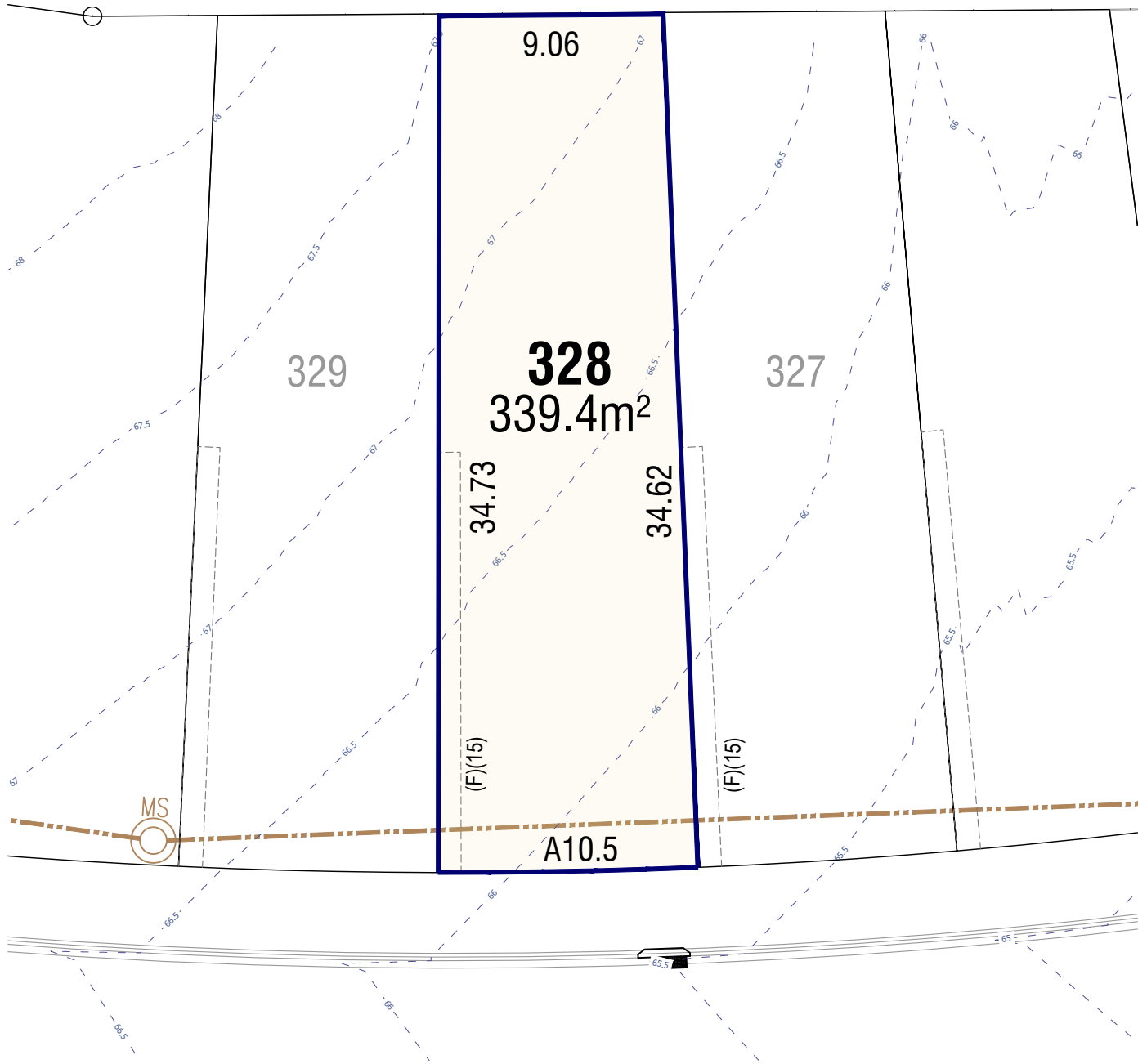


**B.** At the heart of it all

Sales Centre 78 Terry Rd, Box Hill NSW 2765  
[boxhillheights.com.au](http://boxhillheights.com.au)

This plan is provided solely for the purpose of providing an impression of the concept relating to the proposed development called 'Box Hill Heights', as well as the approximate location of existing and proposed third party facilities, services or destinations, and is not intended to be used for any other purpose. Legacy Group does not make any representation or give any warranty in relation to the future development of the site, the staging of any future development or the current or future location or existence of any facilities, services or destinations. The plan is based on the present intention of, and information available to, Legacy Group and the current known requirements of relevant authorities at the time of creation of the plan and details may change due to future circumstances. Any indications of distance or size are approximate and for indicative purposes only, and are not to scale. The plan and any matters shown on or inferred from it do not give rise to a legally binding obligation on or representation or warranty by Legacy Group. Legacy Group accepts no liability for any loss or damage arising as a result of any reliance on this plan or its contents.

# BOX HILL B. HEIGHTS



## Levade Avenue

### LEGEND

- SEWER MAIN & ACCESS POINT
- STORMWATER & PIT
- DESIGN CONTOUR & LEVEL
- (F) EASEMENT FOR MAINTENANCE & REPAIRS 0.9 WIDE

\* AREA SUBJECT TO FINAL SURVEY  
\* BEARING AND DISTANCES SUBJECT TO FINAL SURVEY

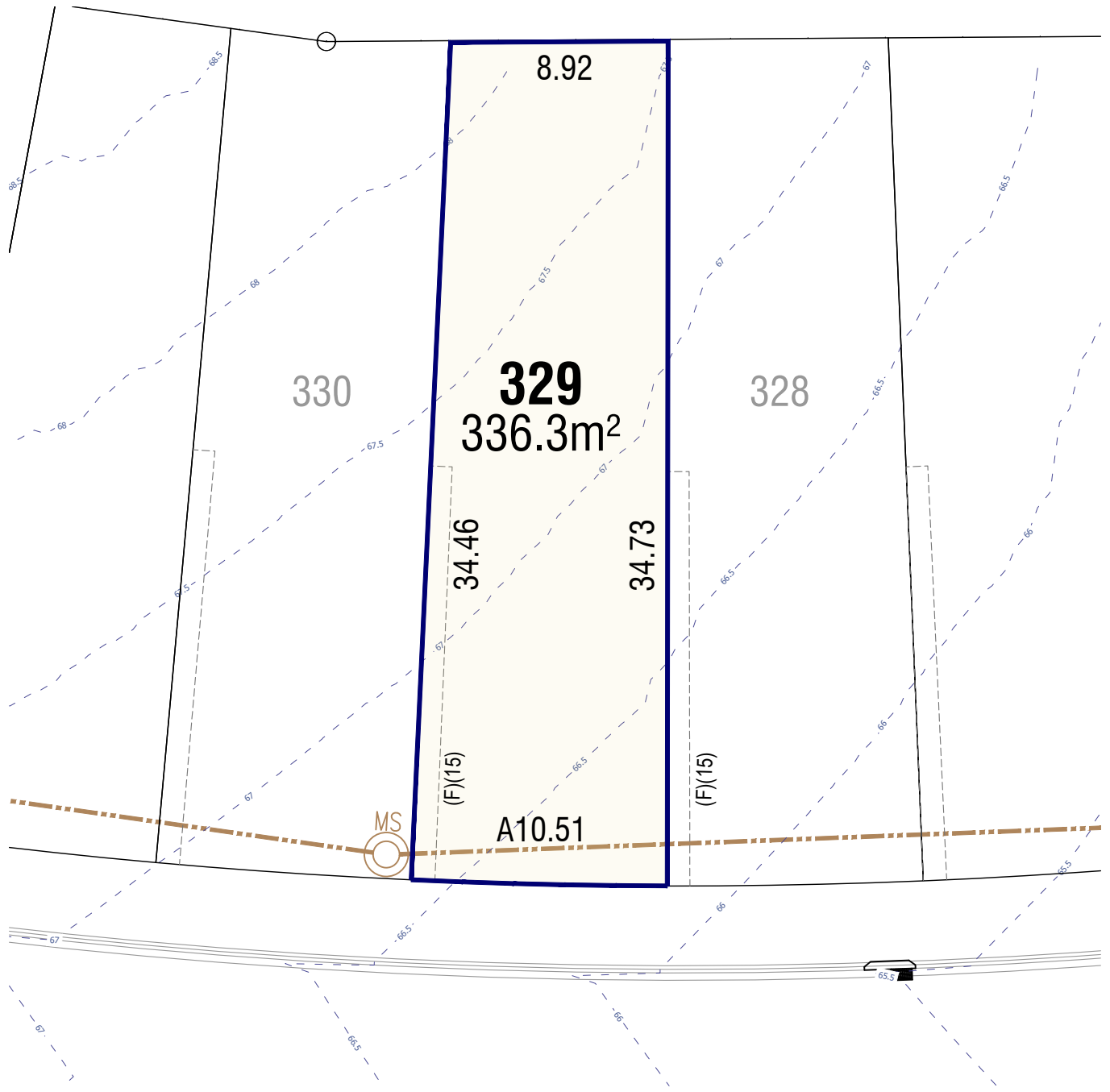


**B.** At the heart of it all

Sales Centre 78 Terry Rd, Box Hill NSW 2765  
boxhillheights.com.au •





This plan is provided solely for the purpose of providing an impression of the concept relating to the proposed development called 'Box Hill Heights', as well as the approximate location of existing and proposed third party facilities, services or destinations, and is not intended to be used for any other purpose. Legacy Group does not make any representation or give any warranty in relation to the future development of the site, the staging of any future development or the current or future location or existence of any facilities, services or destinations. The plan is based on the present intention of, and information available to, Legacy Group and the current known requirements of relevant authorities at the time of creation of the plan and details may change due to future circumstances. Any indications of distance or size are approximate and for indicative purposes only, and are not to scale. The plan and any matters shown on or inferred from it do not give rise to a legally binding obligation on or representation or warranty by Legacy Group. Legacy Group accepts no liability for any loss or damage arising as a result of any reliance on this plan or its contents.

# BOX HILL B.HEIGHTS



## Levade Avenue

### LEGEND

-  SEWER MAIN & ACCESS POINT
-  STORMWATER & PIT
-  DESIGN CONTOUR & LEVEL
-  (F) EASEMENT FOR MAINTENANCE & REPAIRS 0.9 WIDE

\* AREA SUBJECT TO FINAL SURVEY  
\* BEARING AND DISTANCES SUBJECT TO FINAL SURVEY

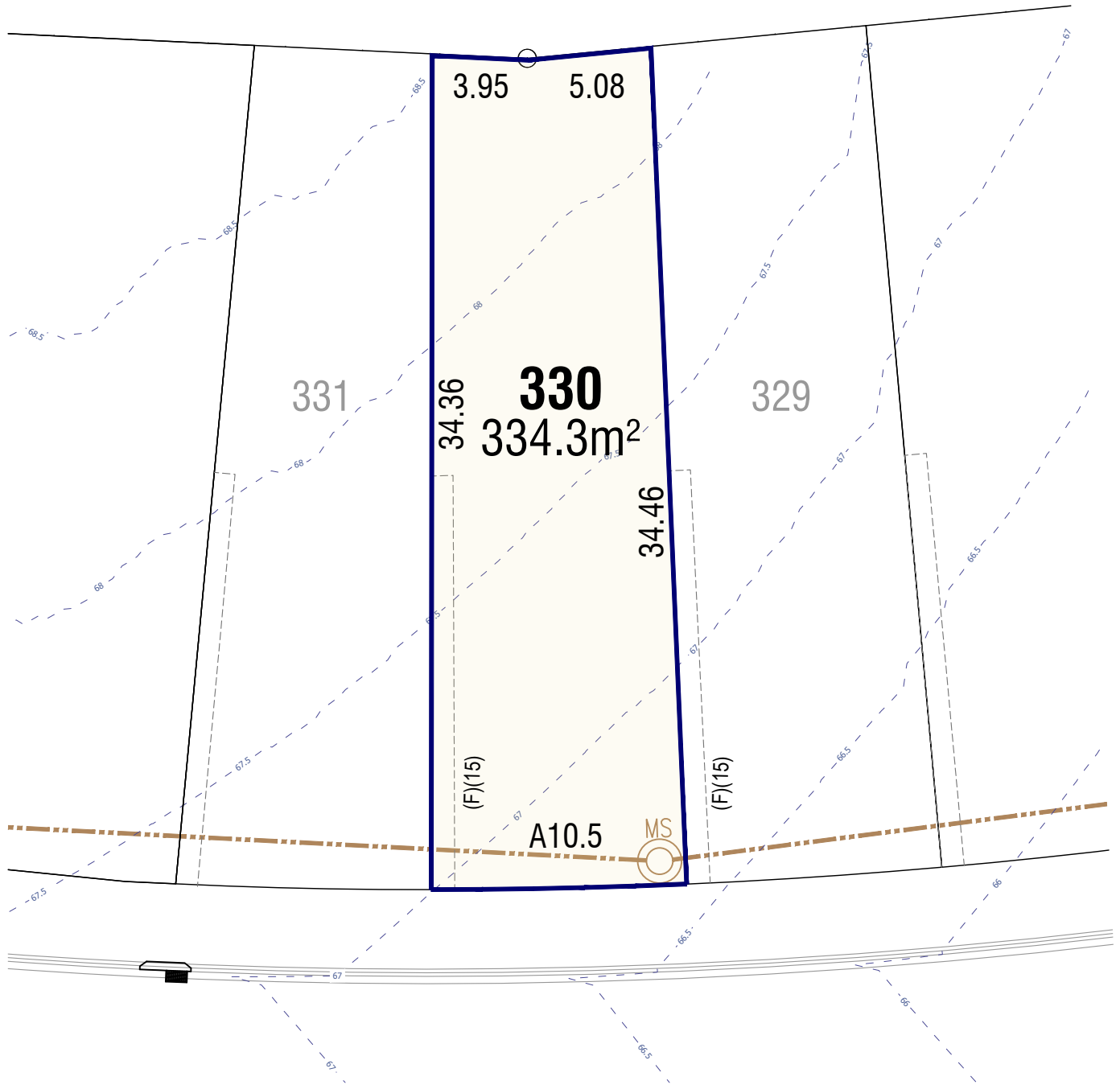


**B.** At the heart of it all

Sales Centre 78 Terry Rd, Box Hill NSW 2765  
boxhillheights.com.au •





This plan is provided solely for the purpose of providing an impression of the concept relating to the proposed development called 'Box Hill Heights', as well as the approximate location of existing and proposed third party facilities, services or destinations, and is not intended to be used for any other purpose. Legacy Group does not make any representation or give any warranty in relation to the future development of the site, the staging of any future development or the current or future location or existence of any facilities, services or destinations. The plan is based on the present intention of, and information available to, Legacy Group and the current known requirements of relevant authorities at the time of creation of the plan and details may change due to future circumstances. Any indications of distance or size are approximate and for indicative purposes only, and are not to scale. The plan and any matters shown on or inferred from it do not give rise to a legally binding obligation on or representation or warranty by Legacy Group. Legacy Group accepts no liability for any loss or damage arising as a result of any reliance on this plan or its contents.

# B. BOX HILL HEIGHTS



## Levade Avenue

### LEGEND

-  SEWER MAIN & ACCESS POINT
-  STORMWATER & PIT
-  DESIGN CONTOUR & LEVEL
-  (F) EASEMENT FOR MAINTENANCE & REPAIRS 0.9 WIDE

\* AREA SUBJECT TO FINAL SURVEY  
\* BEARING AND DISTANCES SUBJECT TO FINAL SURVEY

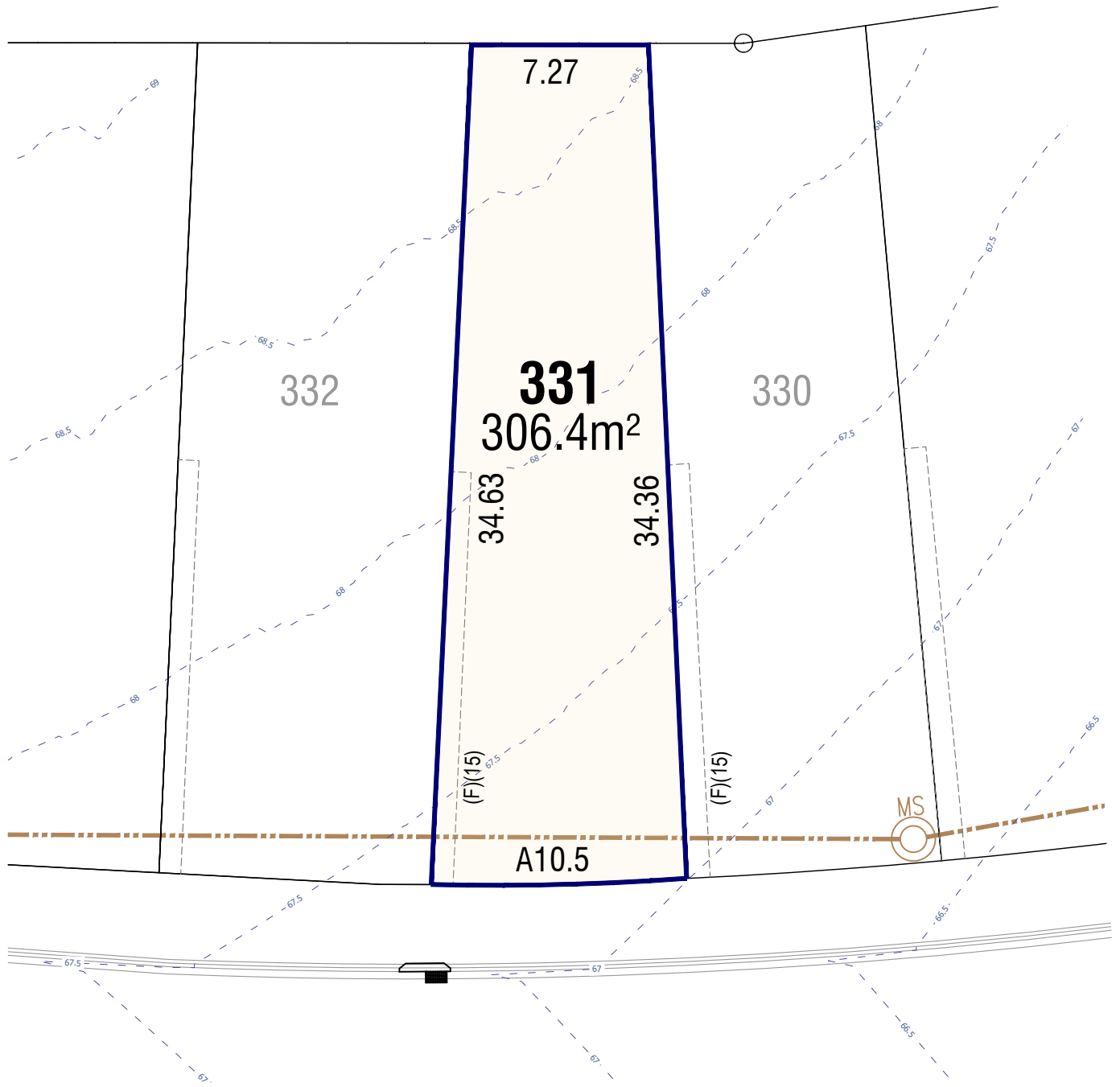


**B.** At the heart of it all

Sales Centre 78 Terry Rd, Box Hill NSW 2765  
[boxhillheights.com.au](http://boxhillheights.com.au)

This plan is provided solely for the purpose of providing an impression of the concept relating to the proposed development called 'Box Hill Heights', as well as the approximate location of existing and proposed third party facilities, services or destinations, and is not intended to be used for any other purpose. Legacy Group does not make any representation or give any warranty in relation to the future development of the site, the staging of any future development or the current or future location or existence of any facilities, services or destinations. The plan is based on the present intention of, and information available to, Legacy Group and the current known requirements of relevant authorities at the time of creation of the plan and details may change due to future circumstances. Any indications of distance or size are approximate and for indicative purposes only, and are not to scale. The plan and any matters shown on or inferred from it do not give rise to a legally binding obligation or representation or warranty by Legacy Group. Legacy Group accepts no liability for any loss or damage arising as a result of any reliance on this plan or its contents.

# BOX HILL B. HEIGHTS



## Levade Avenue

### LEGEND

- SEWER MAIN & ACCESS POINT
- STORMWATER & PIT
- DESIGN CONTOUR & LEVEL
- (F) EASEMENT FOR MAINTENANCE & REPAIRS 0.9 WIDE

\* AREA SUBJECT TO FINAL SURVEY  
\* BEARING AND DISTANCES SUBJECT TO FINAL SURVEY

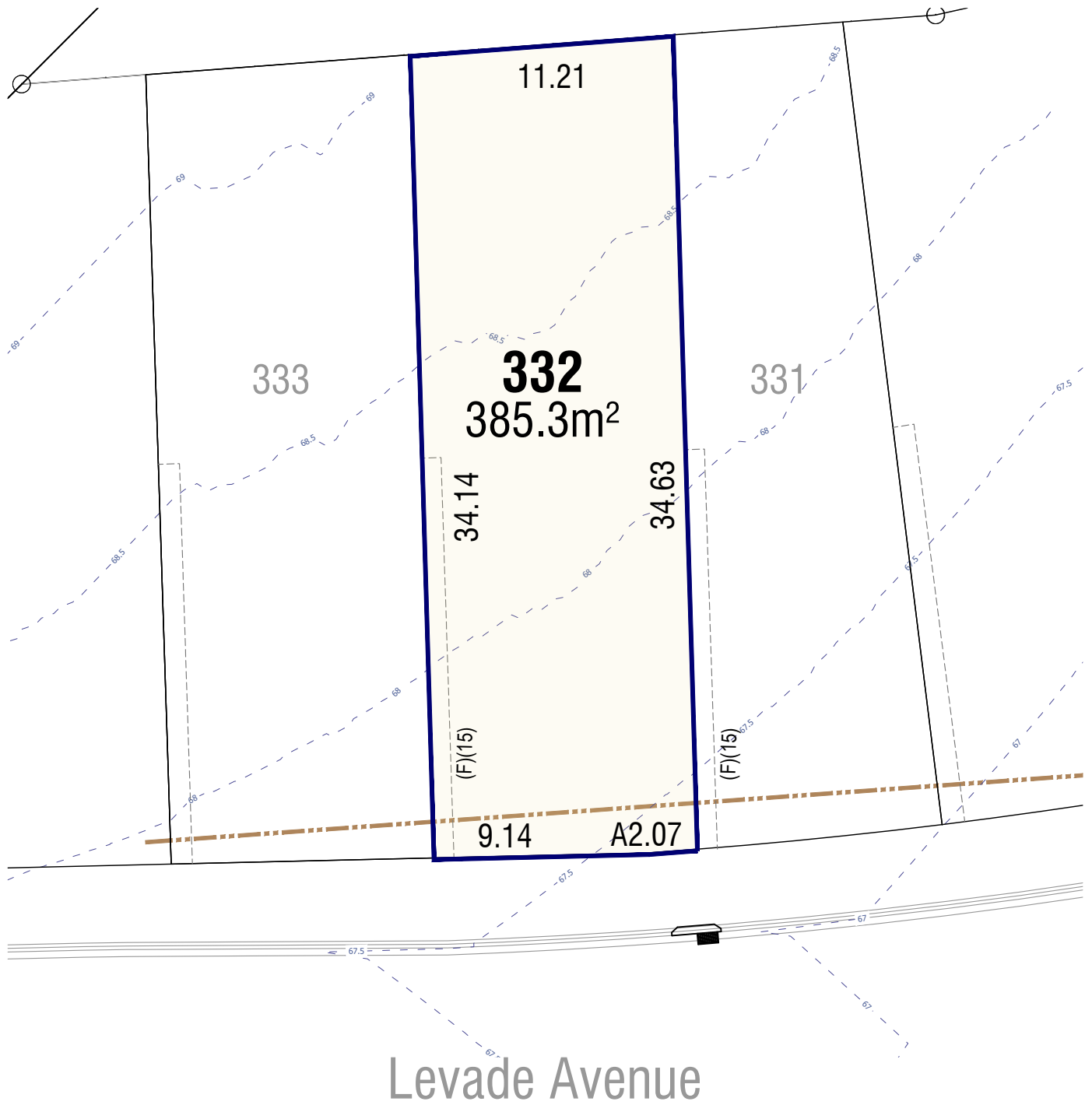


**B.** At the heart of it all

Sales Centre 78 Terry Rd, Box Hill NSW 2765  
[boxhillheights.com.au](http://boxhillheights.com.au)

This plan is provided solely for the purpose of providing an impression of the concept relating to the proposed development called 'Box Hill Heights', as well as the approximate location of existing and proposed third party facilities, services or destinations, and is not intended to be used for any other purpose. Legacy Group does not make any representation or give any warranty in relation to the future development of the site, the staging of any future development or the current or future location or existence of any facilities, services or destinations. The plan is based on the present intention of, and information available to, Legacy Group and the current known requirements of relevant authorities at the time of creation of the plan and details may change due to future circumstances. Any indications of distance or size are approximate and for indicative purposes only, and are not to scale. The plan and any matters shown on or inferred from it do not give rise to a legally binding obligation on or representation or warranty by Legacy Group. Legacy Group accepts no liability for any loss or damage arising as a result of any reliance on this plan or its contents.

# BOX HILL B.HEIGHTS



- LEGEND**
-  SEWER MAIN & ACCESS POINT
  -  STORMWATER & PIT
  -  DESIGN CONTOUR & LEVEL
  -  (F) EASEMENT FOR MAINTENANCE & REPAIRS 0.9 WIDE

\* AREA SUBJECT TO FINAL SURVEY  
\* BEARING AND DISTANCES SUBJECT TO FINAL SURVEY



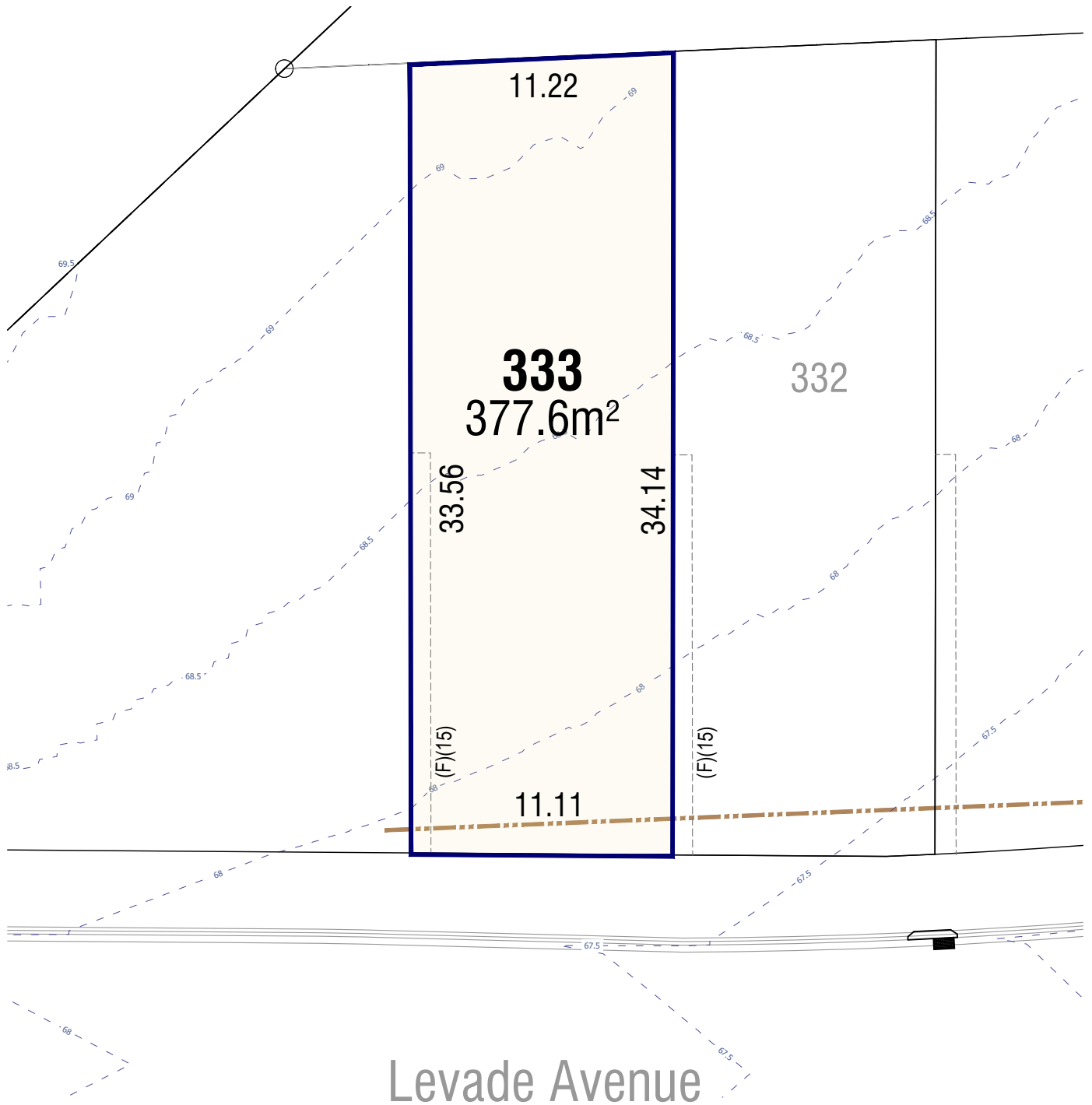
**B.** At the heart of it all

Sales Centre 78 Terry Rd, Box Hill NSW 2765  
boxhillheights.com.au •

This plan is provided solely for the purpose of providing an impression of the concept relating to the proposed development called 'Box Hill Heights', as well as the approximate location of existing and proposed third party facilities, services or destinations, and is not intended to be used for any other purpose. Legacy Group does not make any representation or give any warranty in relation to the future development of the site, the staging of any future development or the current or future location or existence of any facilities, services or destinations. The plan is based on the present intention of, and information available to, Legacy Group and the current known requirements of relevant authorities at the time of creation of the plan and details may change due to future circumstances. Any indications of distance or size are approximate and for indicative purposes only, and are not to scale. The plan and any matters shown on or inferred from it do not give rise to a legally binding obligation on or representation or warranty by Legacy Group. Legacy Group accepts no liability for any loss or damage arising as a result of any reliance on this plan or its contents.







# BOX HILL B.HEIGHTS



Levade Avenue

**LEGEND**

-  SEWER MAIN & ACCESS POINT
-  STORMWATER & PIT
-  DESIGN CONTOUR & LEVEL
-  (F) EASEMENT FOR MAINTENANCE & REPAIRS 0.9 WIDE

\* AREA SUBJECT TO FINAL SURVEY  
\* BEARING AND DISTANCES SUBJECT TO FINAL SURVEY



**B.** At the heart of it all

Sales Centre 78 Terry Rd, Box Hill NSW 2765  
boxhillheights.com.au •

This plan is provided solely for the purpose of providing an impression of the concept relating to the proposed development called 'Box Hill Heights', as well as the approximate location of existing and proposed third party facilities, services or destinations, and is not intended to be used for any other purpose. Legacy Group does not make any representation or give any warranty in relation to the future development of the site, the staging of any future development or the current or future location or existence of any facilities, services or destinations. The plan is based on the present intention of, and information available to, Legacy Group and the current known requirements of relevant authorities at the time of creation of the plan and details may change due to future circumstances. Any indications of distance or size are approximate and for indicative purposes only, and are not to scale. The plan and any matters shown on or inferred from it do not give rise to a legally binding obligation on or representation or warranty by Legacy Group. Legacy Group accepts no liability for any loss or damage arising as a result of any reliance on this plan or its contents.