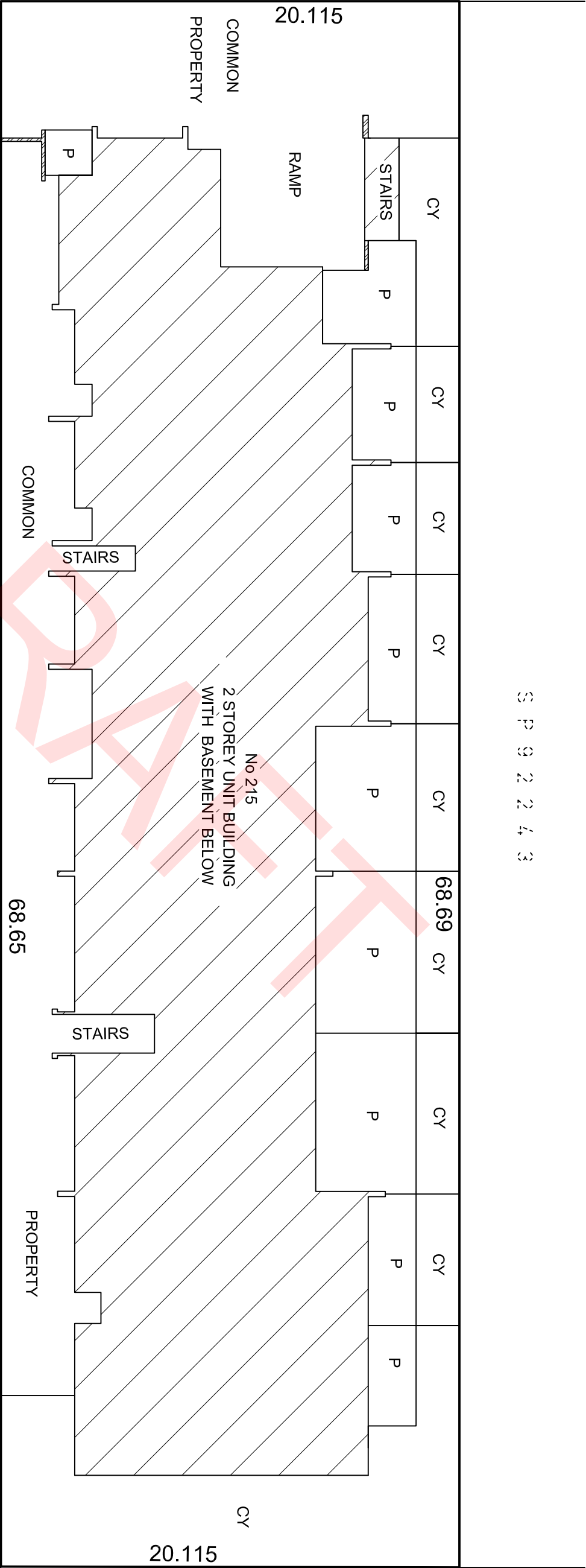


LOCATION PLAN



TARGO ROAD



D. P. 1 1 1 5 8 6 8

D. P. 4 4 8 0 3 1

CY - DENOTES COURTYARD
P - DENOTES PATIO

BUILDING LAYOUT & AREAS TAKEN FROM PLANS
PREPARED BY "TCS ARCHITECTS"
CC PLANS REV 1 DATED: 13-11-2017
FINAL LAYOUT & AREAS SUBJECT TO
FINAL SURVEY UPON COMPLETION
OF CONSTRUCTION

Surveyor: Craig Stephen Lonard
Richard Hogan & Co
Ph. 47326599, email: admin@hoganco.com.au
Date: -
Surveyor's Reference: 16238 SP DRAFT

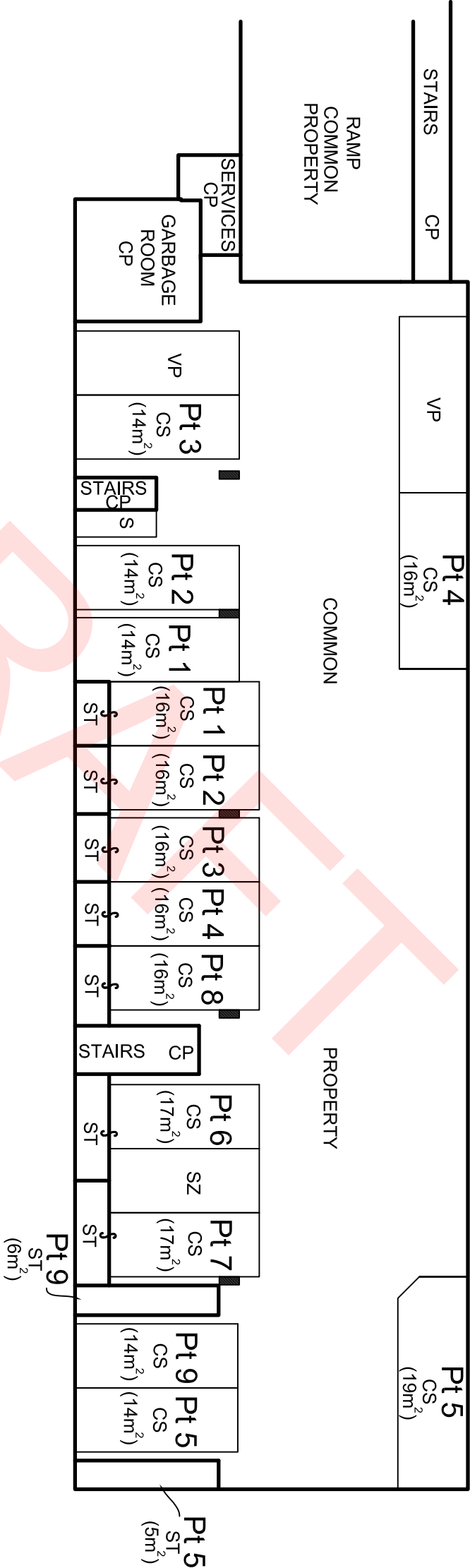
PLAN OF SUBDIVISION OF LOT 1 IN D.P. 119507

LGA: CUMBERLAND
Locality : GIRRAWEEEN
Reduction Ratio 1: 200
Lengths are in metres.

Registered

DRAFT
05.12.2018

BASEMENT FLOOR PLAN



- S - DETOTES STORAGE (COMMON PROPERTY)

CS - CAR SPACE

CP - COMMON PROPERTY

ST - DENOTES STORAGE

SZ - DENOTES SHARED ZONE (COMMON PROPERTY)

VP - DENOTES VISITOR PARKING (COMMON PROPERTY)
- ANY SERVICE LINE WITHIN ONE LOT SERVICING ANOTHER IS COMMON PROPERTY

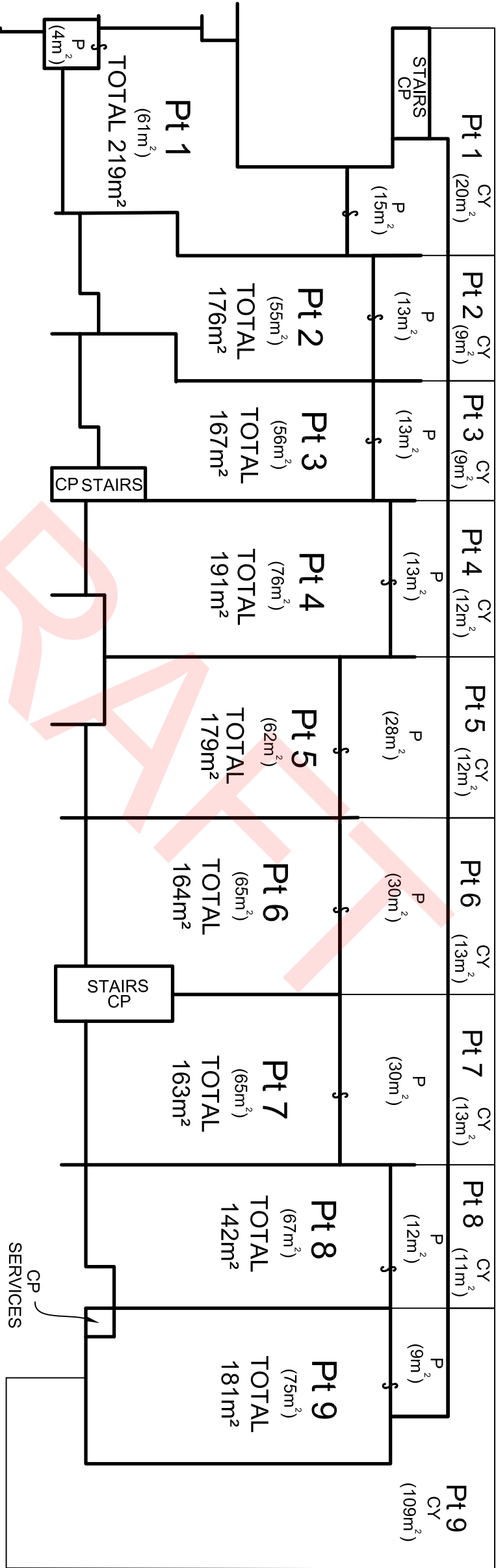
ALL COMMON SERVICES / SERVICE LINES ARE COMMON PROPERTY.

THE AREAS SHOWN ARE FOR THE PURPOSE OF THE STRATA SCHEMES DEVELOPMENT ACT ONLY AND ARE APPROXIMATE ONLY.

BUILDING LAYOUT & AREAS TAKEN FROM PLANS
PREPARED BY "TCS ARCHITECTS"
CC PLANS REV 2 DATED: 04-12-2018
FINAL LAYOUT & AREAS SUBJECT TO
FINAL SURVEY UPON COMPLETION
OF CONSTRUCTION

Surveyor: Craig Stephen Lonard Richard Hogan & Co Ph.47326599, email: admin@hoganco.com.au	PLAN OF SUBDIVISION OF LOT 1 IN D.P. 119507	LGA: CUMBERLAND Locality : GIRRAWEEEN Reduction Ratio 1: 200 Lengths are in metres.	Registered	DRAFT 05.12.2018
Date: -				
Surveyor's Reference: 16238 SP DRAFT				

GROUND FLOOR PLAN



THE STRATUM OF THE PATIOS ARE LIMITED IN HEIGHT TO 3 METRES ABOVE THE UPPER TILED SURFACE OF THEIR RESPECTIVE FLOOR EXCEPT WHERE COVERED WITHIN THIS HEIGHT LIMIT.

THE STRATUM OF THE COURTYARDS ARE LIMITED IN HEIGHT TO 3 METRES BELOW TO 10 METRES ABOVE THE UPPER CONCRETE SURFACE OF THE RESPECTIVE MAIN GROUND FLOOR UNIT, EXCEPT WHERE COVERED WITHIN THIS HEIGHT LIMIT.

ALL COMMON SERVICES / SERVICE LINES ARE COMMON PROPERTY.
ANY SERVICE LINE WITHIN ONE LOT SERVICING ANOTHER IS COMMON PROPERTY
THE AREAS SHOWN ARE FOR THE PURPOSE OF THE
STRATA SCHEMES DEVELOPMENT ACT ONLY AND ARE
APPROXIMATE ONLY.

**BUILDING LAYOUT & AREAS TAKEN FROM PLANS
PREPARED BY "TCS ARCHITECTS"
CC PLANS REV 1 DATED: 13-11-2017
FINAL LAYOUT & AREAS SUBJECT TO
FINAL SURVEY UPON COMPLETION
OF CONSTRUCTION**

CP - COMMON PROPERTY
CY - COURTYARD
P - PATIO
V - DENOTES VOID

Surveyor: Craig Stephen Lonard
Richard Hogan & Co
Ph.47326599, email: admin@hoganco.com.au
Date: -
Surveyor's Reference: 16238 SP DRAFT

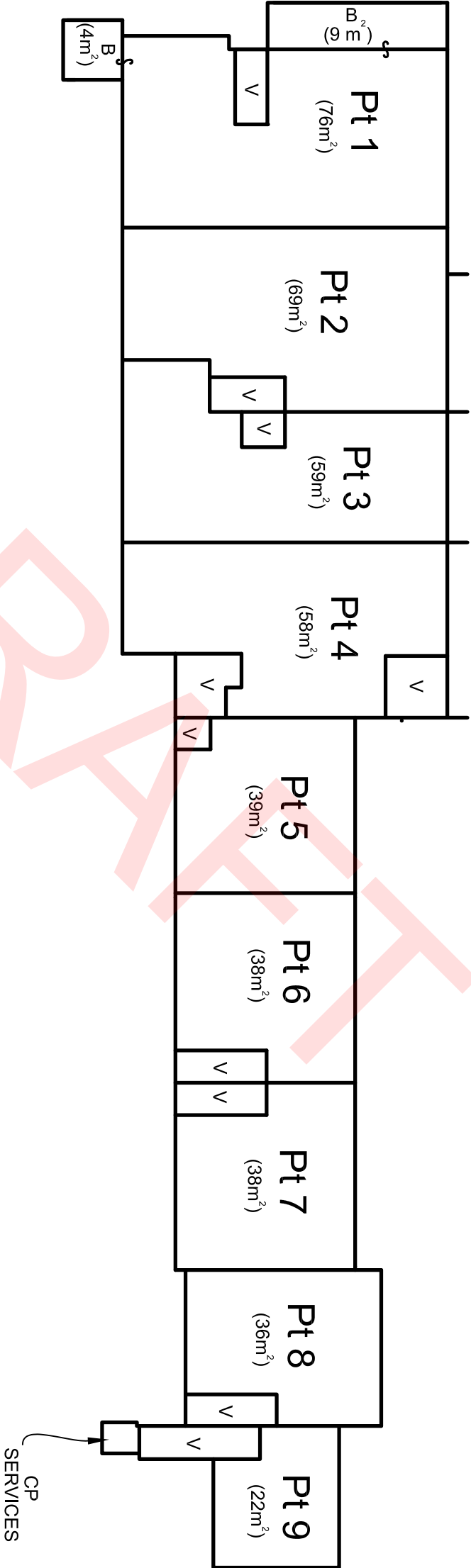
PLAN OF SUBDIVISION OF LOT 1 IN D.P.119507

LGA: CUMBERLAND
Locality : GIRRAWEEEN
Reduction Ratio 1: 200
Lengths are in metres.

Registered

DRAFT
05.12.2018

FIRST FLOOR PLAN



V - VOID
B - BALCONY
CP - COMMON PROPERTY

THE AREAS SHOWN ARE FOR THE PURPOSE OF THE STRATA SCHEMES DEVELOPMENT ACT ONLY AND ARE APPROXIMATE ONLY.

ANY SERVICE LINE WITHIN ONE LOT SERVICING ANOTHER IS COMMON PROPERTY
ALL COMMON SERVICES / SERVICE LINES ARE COMMON PROPERTY.

THE STRATUM OF THE BALCONYS ARE LIMITED IN HEIGHT TO 3 METRES ABOVE THE UPPER TILED SURFACE OF THEIR RESPECTIVE FLOOR EXCEPT WHERE COVERED WITHIN THIS HEIGHT LIMIT.

BUILDING LAYOUT & AREAS TAKEN FROM PLANS
PREPARED BY "TCS ARCHITECTS"
CC PLANS REV 1DATED: 13-11-2017
FINAL LAYOUT & AREAS SUBJECT TO
FINAL SURVEY UPON COMPLETION
OF CONSTRUCTION

Surveyor: Craig Stephen Lonard Richard Hogan & Co Ph.47326599. email: admin@hoganco.com.au Date: - Surveyor's Reference: 16238 SP DRAFT	PLAN OF SUBDIVISION OF LOT 1 IN D.P.119507	LGA: CUMBERLAND Locality : GIRRAWEEEN Reduction Ratio 1: 200 Lengths are in metres.	Registered	DRAFT 05.12.18
---	--	--	------------	-------------------