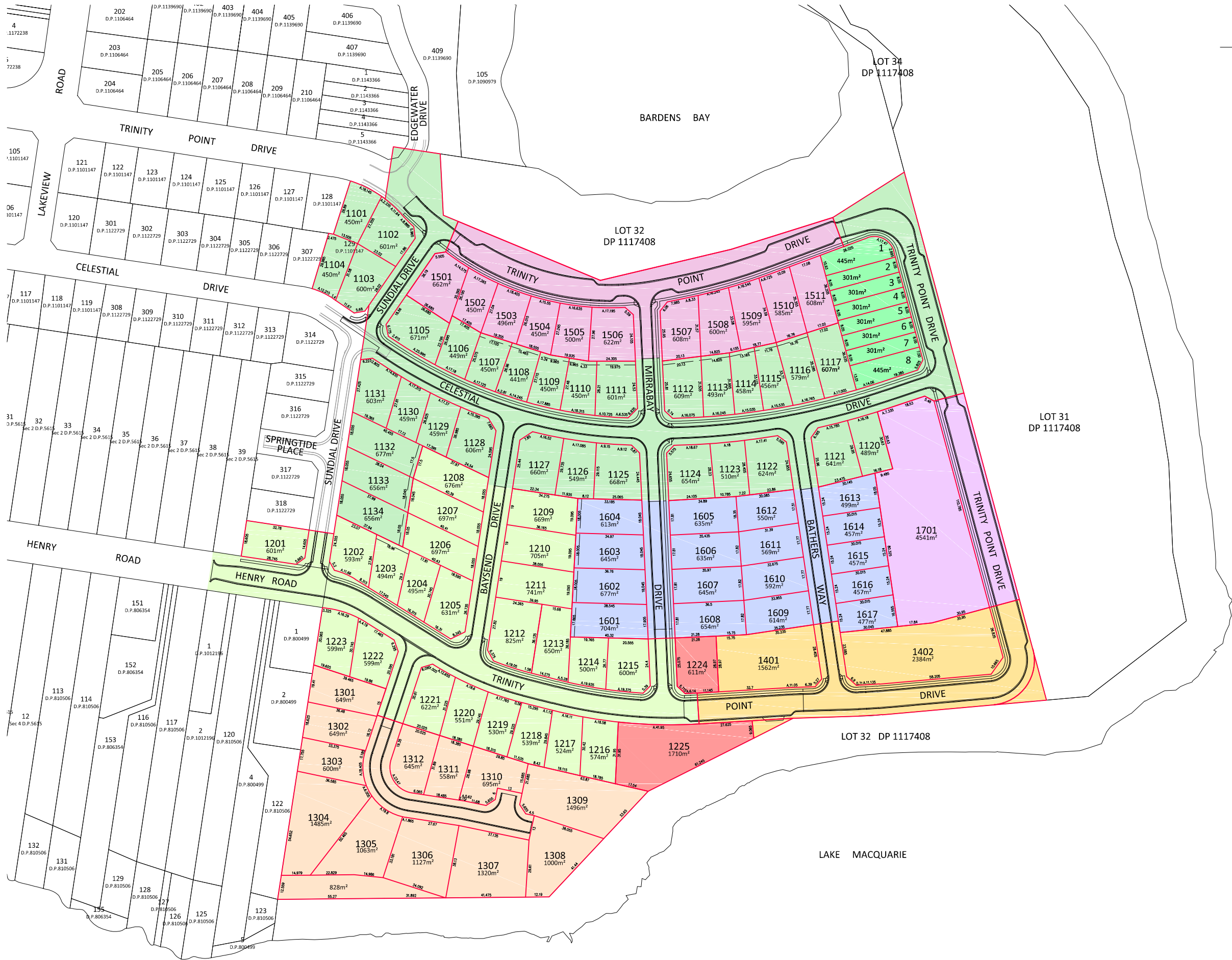


37429-MASTER-001(B)

Cad File: C:\Users\chrisb\appdata\local\temp\AcPublish_5256\37429-MASTER-001(B).dwg
Plot Date: 01/09/16 - 17:11
Plotted By: chrisb



MASTER PLAN

Trinity Point 1 of 2



- 1101 STAGE 5
- 1201 STAGE 6 A
- 1224 STAGE 6 B
- 1301 STAGE 7
- 1401 STAGE 8
- 1501 STAGE 9
- 1601 STAGE 10
- 1701 STAGE 11
- 1 SMALL LOT HOUSING

MASTER PLAN

PROPERTY DESCRIPTION: TRINITY POINT DRIVE MORISSET PARK

COUNCIL: Lake Macquarie

DWG REF: 37429-MASTER-001(B) PM: L.G.

CLIENT:

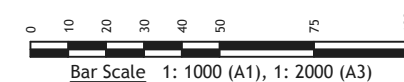


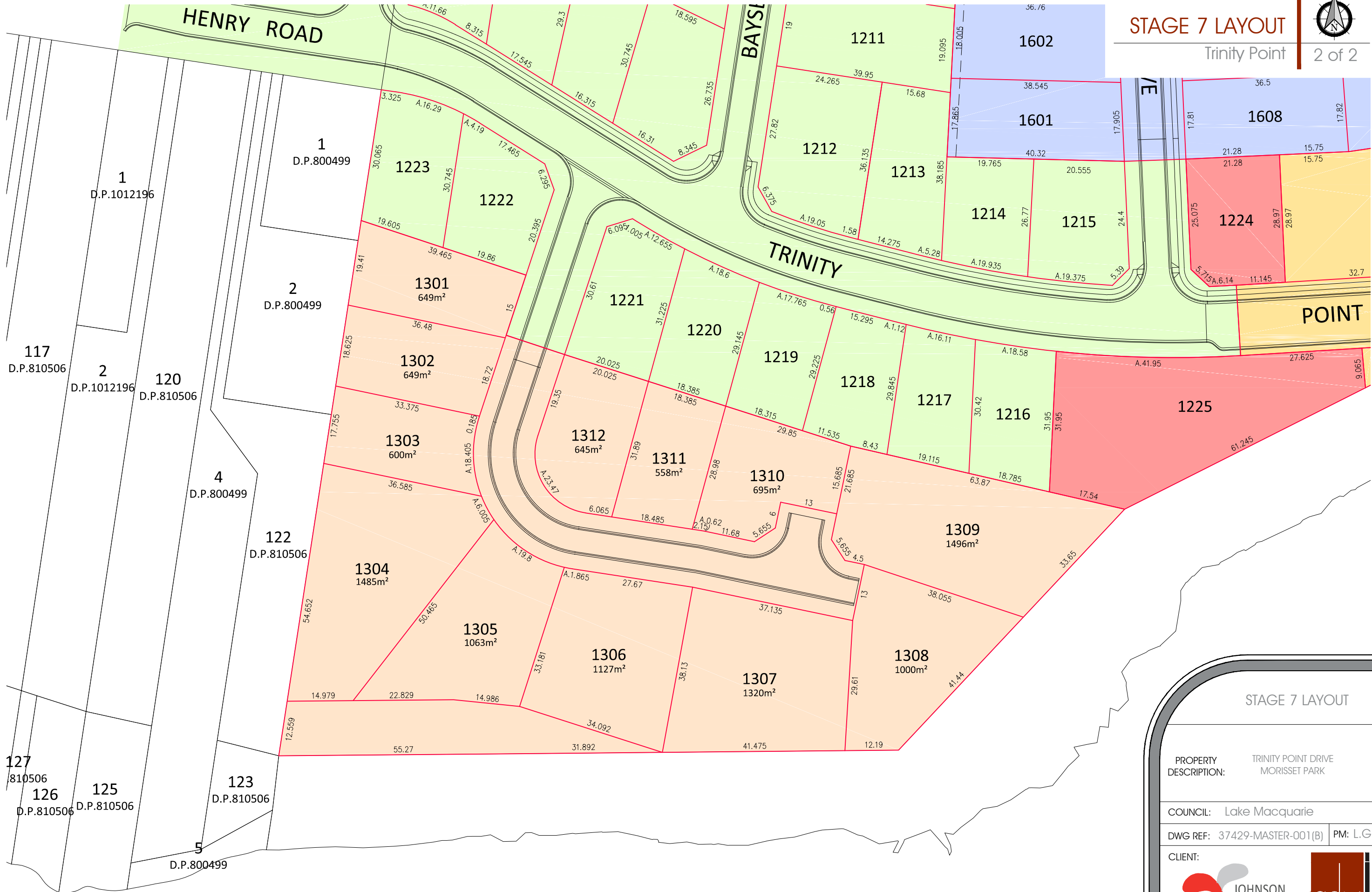
central coast office ph: (02) 4305 4300
hunter office ph: (02) 4978 5100

www.adwjohnson.com.au

VER.	DATE	COMMENT	DRAFTER
A	09/12/2014	ORIGINAL MASTER PLAN	Z.J.
B	31/08/2016	REVISION TO LOT 1304,1305,1306 BOUNDARIES	C.B.

MASTER PLAN





STAGE 7 LAYOUT

Trinity Point



2 of 2

STAGE 7 LAYOUT

PROPERTY DESCRIPTION: TRINITY POINT DRIVE MORISSET PARK

COUNCIL: Lake Macquarie

DWG REF: 37429-MASTER-001(B) PM: L.G.

CLIENT:



central coast office ph: (02) 4305 4300
hunter office ph: (02) 4978 5100

www.adwjohnson.com.au

VER.	DATE	COMMENT	DRAFTER
A	09/12/2014	ORIGINAL MASTER PLAN	Z.J.
B	31/08/2016	REVISION TO LOT 1304,1305,1306 BOUNDARIES	C.B.

MASTER PLAN

